

**+NOTICE!!**

**These documents have been scanned!**

**Do not place un-scanned documents beneath this notice!**

**Do not remove this notice from this file!**

GPO Jacket No. 560-102  
Print Order 61540  
Rise Business Services, LLC  
Job=AZ15 7/29/2019



Box Number= AZ15188



Claim Begin-End: AMC313532-AMC313689

**1 Initial Receipt**



AZ15188-1 AMC313532-AMC314515

UNITED STATES  
DEPARTMENT OF THE INTERIOR  
BUREAU OF LAND MANAGEMENT

RECEIPT AND ACCOUNTING ADVICE

NO. 1665746

LH/AZ 04/24/91

Subject: LOCATION NOTICES (158)

2 7 12 1,580.00

Applicant:  
ASARCO INCORPORATED  
P.O. BOX 5747  
TUCSON, AZ. 85703

*in comp 5/6/91*

SAME-CK#05473

Remitter:

Assignor:

LEASE MANAGEMENT DATA  NEW  UPDATE  PAYMENT

ORIGINAL SERIAL NO.	ASG.	TYPE	ST.	CTY.	FUND SYMBOL	ACRES/UNITS	RATE
AMC 313532-689							

AMOUNT	ANV. DATE	EXP. DATE	BILL CYC.	S/C	DISTRICT	NEXT BILL	MISC. DATA	U of M	ACTUAL UNITS

ASSIGNMENT SERIAL NO.	ASG.	TYPE	ST.	CTY.	FUND SYMBOL	ACRES/UNITS	RATE

AMOUNT	ANV. DATE	EXP. DATE	BILL CYC.	S/C	DISTRICT	NEXT BILL	MISC. DATA	U of M	ACTUAL UNITS

APPLY REMITTANCE

ACTION	FUND SYMBOL	CTY.	AMOUNT
FILING FEE			
RENTAL			
UNEARNED			
REFUND			
TOTAL			
AMOUNT DUE			

Remarks:

BY:

DATE:

- Lease in Escrow?
- KGS? Of Interest?
- Auto Escalates? Operating Rights?
- Acto Renew? Operator
- Bond Filed?

FOR MMS USE ONLY

BILLEE	FOREST REFUGE
NUMBER	
OCS SECTION	
CODE	

UNITED STATES  
DEPARTMENT OF THE INTERIOR  
BUREAU OF LAND MANAGEMENT

RECEIPT AND ACCOUNTING ADVICE

NO. 1665746

LH/AZ 04/24/91

Subject: LOCATION NOTICES (158)

2 7 12 1,580.00

Applicant:

*in comp 5/6/91 SG*

ASARCO INCORPORATED  
P.O. BOX 5747  
TUCSON, AZ. 85703

SAME-CK#05473

Remitter:

Assignor:

LEASE MANAGEMENT DATA									
<input type="checkbox"/> NEW <input type="checkbox"/> UPDATE <input type="checkbox"/> PAYMENT									
ORIGINAL SERIAL NO.	ASG.	TYPE	ST.	CTY.	FUND SYMBOL			ACRES/UNITS	RATE
AMC 313532-689									
AMOUNT	ANV. DATE	EXP. DATE	BILL CYC.	S/C	DISTRICT	NEXT BILL	MISC. DATA	U of M	ACTUAL UNITS
ASSIGNMENT SERIAL NO.	ASG.	TYPE	ST.	CTY.	FUND SYMBOL			ACRES/UNITS	RATE
AMOUNT	ANV. DATE	EXP. DATE	BILL CYC.	S/C	DISTRICT	NEXT BILL	MISC. DATA	U of M	ACTUAL UNITS

APPLY REMITTANCE			
ACTION	FUND SYMBOL	CTY.	AMOUNT
FILING FEE			
RENTAL			
UNEARNED			
REFUND			
TOTAL			
AMOUNT DUE			

Remarks:

BY: \_\_\_\_\_ DATE: \_\_\_\_\_

Lease in Escrow?  
 KGS?                      Of Interest?  
 Auto Escalates?            Operating Rights?  
 Auto Renew?                Operator  
    Bond Filed?

**FOR MMS USE ONLY**

BILLEE		FOREST REFUGE
NUMBER		
OCS SECTION		
CODE		

**NOTICE!!**

**These documents have been scanned!**

**Do not place un-scanned documents beneath this notice!**

**Do not remove this notice from this file!**

GPO Jacket No. 560-102  
Print Order 61540  
Rise Business Services, LLC  
Job=AZ15 7/29/2019




Box Number= AZ15188



Claim Begin-End: AMC313532-AMC313689

**2 Correspondence**



AZ15188-1

AMC313532-AMC314515

**NO  
DOCUMENTS  
FOUND**

NO DOCUMENTS FOUND  
NO DOCUMENTS FOUND

**NOTICE!!**

**These documents have been scanned!**

**Do not place un-scanned documents beneath this notice!**

**Do not remove this notice from this file!**

GPO Jacket No. 560-102  
Print Order 61540  
Rise Business Services, LLC  
Job=AZ15 7/29/2019



Box Number= AZ15188



Claim Begin-End: AMC313532-AMC313689

**3 Transfers**



AZ15188-1

AMC313532-AMC314515

**NO  
DOCUMENTS  
FOUND**

NO DOCUMENTS FOUND  
NO DOCUMENTS FOUND

**NOTICE!!**

**These documents have been scanned!**

**Do not place un-scanned documents beneath this notice!**

**Do not remove this notice from this file!**

GPO Jacket No. 560-102  
Print Order 61540  
Rise Business Services, LLC  
Job=AZ15 7/29/2019



Box Number= AZ15188



Claim Begin-End: AMC313532-AMC313689

**4 Annual Filings**



AZ15188-1

AMC313532-AMC314515



**NO  
DOCUMENTS  
FOUND**

NO DOCUMENTS FOUND  
NO DOCUMENTS FOUND

**NOTICE!!**

**These documents have been scanned!**

**Do not place un-scanned documents beneath this notice!**

**Do not remove this notice from this file!**

GPO Jacket No. 560-102  
Print Order 61540  
Rise Business Services, LLC  
Job=AZ15 7/29/2019



Box Number= AZ15188



Claim Begin-End: AMC313532-AMC313689

**5 Miscellaneous**



AZ15188-1

AMC313532-AMC314515

**NO  
DOCUMENTS  
FOUND**

NO DOCUMENTS FOUND  
NO DOCUMENTS FOUND

**NOTICE!!**

**These documents have been scanned!**

**Do not place un-scanned documents beneath this notice!**

**Do not remove this notice from this file!**

GPO Jacket No. 560-102  
Print Order 61540  
Rise Business Services, LLC  
Job=AZ15 7/29/2019



Box Number= AZ15188



Claim Begin-End: AMC313532-AMC313689

**6 Location Notices-Amendments and Supporting Documents**



AZ15188-1 AMC313532-AMC314515

MINING CLAIMS MILL OR TUNNEL SITES  
STATUS REPORT

* Lead Serial No. <u>A MC 313532</u>	* Township(s) <u>185 185 .. 195</u>
* Lode Claims <u>158</u>	* Range(s) <u>15E 16E 16E</u>
Placer Claims _____	* Section(s) <u>1, 2, 11, 4, 5, 6, 7, 8 4, 5, <del>6</del></u>
Association Placers _____	<u>12, 13 9, 16, 17, 20, 21 <del>22, 23</del></u>
Not Enough Locators _____	<u>28, 33</u>
Mill Sites _____	* General Jurisdiction of:
Tunnel Sites _____	BLM _____ National Forest <u>Coronado</u>
* Relocations _____	* Code 669
* Timely Filed <u>yes</u>	STATUS CHECKED: MTP <input checked="" type="checkbox"/> ORCA <input checked="" type="checkbox"/> BY <u>TR</u>
* Fee: Correct <u>yes</u>	* PRIVATE/STATE Surface (Code 880 _____)
Shortage _____	_____
Overage _____	* Claims Partially Void: Fee <input checked="" type="checkbox"/> Withdrawn _____
Refund _____	<u>H 166A, H 177A, H 186A, H 177A, H 79A,</u>
Authorized _____	_____
* Over-the-Counter _____	* Claims Void: Fee _____ Withdrawn _____
Mail <input checked="" type="checkbox"/>	_____
	Wilderness Area _____

VOUCHER NO.

4-223

DATE

Apr 1991

ASARCO INCORPORATED

TUCSON OFFICE

TUCSON, ARIZONA 85703

---

Filing of 158 Notices of Location  
H38A thru H 183A  
H 187A thru H192A and H194A thru  
H 199A

\$1,580.00

DETACH BEFORE PRESENTING FOR PAYMENT

**ASARCO**

April 22, 1991

Southwestern Mining Department  
 T. E. Scartaccini  
 General Manager

CERTIFIED MAIL  
RETURN RECEIPT REQUESTED  
 Bureau of Land Management  
 Arizona State Office  
 Mining Claims Section  
 P. O. Box 16563  
 Phoenix, AZ 85011

9:00 A.M.  
 PHOENIX, ARIZONA

Apr 23 '91

RECEIVED  
 BLM, AZ STATE OFFICE

Gentlemen:

Filing of Mining Claim  
 Notices of Location  
 Helvetia Mining District  
Pima County, Arizona

In accordance with Section 314 of the Federal Land Policy and Management Act of 1976 (43 U.S.C., Sec. 1744), and the regulations thereto, enclosed for filing in your office are copies of the official record of Notices of Location with maps and recording information for the following 158 lode claims in the Helvetia Mining District, Pima County, Arizona:

<u>Name of Claim</u>	<u>Dates of Location</u>	Recorded in the Official Records of Pima County, AZ
H-38A thru H-183A, H-187A thru H-192A, and H-194A thru H-199A	April 4, 6 & 7, 1991	Docket No. 9018 Pages 1198 thru 1513

Also enclosed is an ASARCO Incorporated check in the amount of \$1,580.00 as your filing fee. Please send receipt and accounting advice in the enclosed envelope.

Very truly yours,



David F. Skidmore

DFS/mck  
 encls. Notices of Location & check

cc: TEsCartaccini - w/o encl.  
 Voucher

ASARCO Incorporated  
Southwestern Mining Department  
P.O. Box 5747  
Tucson, Arizona 85703-0747

Mr. David F. Skidmore  
ASARCO Incorporated  
P. O. Box 5747  
Tucson, AZ 85703

**ASARCO**



RECORDED BY: OKU  
DEPUTY RECORDER  
2077 RD13



DOCKET: 9018  
PAGE: 1198  
NO. OF PAGES: 2  
SEQUENCE: 91042213  
04/16/91  
LOCATN 14:12:00  
ENVELOPE  
TOTAL \$ 8.00

W  
MR T E SCARTACCINI  
ASARCO INC  
PO BOX 5747  
TUCSON AZ 85703

NOTICE OF LOCATION  
(Lode Claim)

Notice is hereby given that ASARCO Incorporated, whose mailing address is P.O. Box 5747, Tucson, Arizona 85703, by its undersigned agent, makes this location of the H-38A lode mining claim, in the Helvetia Mining District, County of Pima, State of Arizona.

The claim is 1500 feet in length along the vein or deposit of mineral bearing rock in place and 600 feet in width (300 feet on either side of the center line of the claim), forming a claim in the shape of a parallelogram. The general course of said claim is from East to West.

This Notice is posted on the centerline of the claim which location monument is in Section 21, Township 18S, Range 16E, GSRB&M.

The location monument of said claim is located approx. 1200N/1550E from the South West corner of Section 21, Township 18S, Range 16E, GSRB&M, Arizona and said claim lies within the 5 1/2 sec 21 GSRB&M.

The surface boundaries of the claim are described as follows: Beginning at the discovery monument and running thence 50' W to the center of the end line and the true point of beginning thence (clockwise) 300' N to corner NW, thence 1500' E to corner NE, thence 300' S to center end line, thence 300' S to corner SE, thence 1500' W to corner SW, thence 300' N to point of beginning.

There are seven substantial posts, projecting at least 4 feet above the surface of the ground, or stone monuments, at least 3 feet high, one for the location monument, one at each of the four corners and one at the center of each end line as prescribed by A.R.S. §27-204.

Located, dated and posted on the ground this 7 day of April, 1991.

ASARCO Incorporated

By [Signature]  
Agent

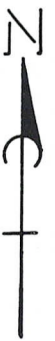
RECEIVED  
B.L.M. AZ STATE OFFICE

APR 23 91

9:00 A.M.  
PHOENIX, ARIZONA

A  
M.C.  
313532

2



A MC 313532

H-38A

19

20

21

30

29

28

H-76A

H-75A

H-74A

H-73A

H-72A

H-71A

H-70A

H-69A

H-68A

H-67A

H-66A

31

32

33

34

H-65A • H-64A

H-63A • H-62A

H-61A • H-60A

H-59A • H-58A

H-57A • H-56A

H-55A • H-54A

T.18S.

T.19S.

N.90°W. 1500'

S.0°E. 600'

H-53A • H-48A • H-47A

H-52A • H-46A • H-45A

H-51A • H-44A • H-43A

H-50A • H-42A • H-41A

H-49A • H-40A • H-39A

6

5

4

3

R.16 E.

• 2 x 2 x 4' POSTS

PHOENIX, ARIZONA  
9:00 A.M.

Apr 23 '91

RECEIVED  
8106  
P.L.M. AZ STATE OFFICE

6119

ASARCO Incorporated  
HELVETIA PROPERTY

LODE CLAIMS  
PIMA COUNTY AZ.

SCALE: 1" = 2000'

RECORDED BY: OKG  
DEPUTY RECORDER  
2077 RD13  
W  
MR T E SCARTACCINI  
ASARCO INC  
PO BOX 5747  
TUCSON AZ 85703



DUCKET: 9018  
PAGE: 1200  
NO. OF PAGES: 2  
SEQUENCE: 91042214  
04/16/91  
LDCATN 14:12:00  
ENVELOPE  
TOTAL \$ 8.00

NOTICE OF LOCATION  
(Lode Claim)

Notice is hereby given that ASARCO Incorporated, whose mailing address is P.O. Box 5747, Tucson, Arizona 85703, by its undersigned agent, makes this location of the H-39A lode mining claim, in the HELVETIA Mining District, County of PIMA, State of Arizona.

The claim is 1500 feet in length along the vein or deposit of mineral bearing rock in place and 600 feet in width (300 feet on either side of the center line of the claim), forming a claim in the shape of a parallelogram. The general course of said claim is from EAST to WEST.

This Notice is posted on the centerline of the claim which location monument is in Section 4, Township 19S, Range 16E, GSRB&M.

The location monument of said claim is located approx. 2700'S, 1700'E from the North West corner of Section 4, Township 19S, Range 16E, GSRB&M, Arizona and said claim lies within the All 1/4 Sec. 4, T19S, R16E GSRB&M.

The surface boundaries of the claim are described as follows: Beginning at the discovery monument and running thence 50' WEST to the center of the end line and the true point of beginning thence (clockwise) 300' N to corner NW, thence 1500' E to corner NE, thence 300' S to center end line, thence 300' S to corner SE, thence 1500' W to corner SW, thence 300' N to point of beginning.

There are seven substantial posts, projecting at least 4 feet above the surface of the ground, or stone monuments, at least 3 feet high, one for the location monument, one at each of the four corners and one at the center of each end line as prescribed by A.R.S. §27-204.

Located, dated and posted on the ground this 7 day of April, 1991.

ASARCO Incorporated

By [Signature]  
Agent

PHOENIX, ARIZONA  
6:00 A.M.

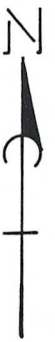
Apr 23 91

RECEIVED  
BLM AZ STATE OFFICE

8106

1200

A MC 313533



• H-38A

19

20

21

30

29

28

• H-76A

• H-75A

• H-74A

• H-73A

• H-72A

• H-71A

• H-70A

• H-69A

• H-68A

• H-67A

• H-66A

31

32

33

34

H-65A • H-64A

H-63A • H-62A

H-61A • H-60A

H-59A • H-58A

H-57A • H-56A

H-55A • H-54A

N.90°W. 1500'

T.18S.

T.19S.

S.0°E. 600'

H-53A • H-48A • H-47A

H-52A • H-46A • H-45A

H-51A • H-44A • H-43A

H-50A • H-42A • H-41A

H-49A • H-40A • H-39A

6

5

4

3

R.16 E.

• 2 X 2 X 4' POSTS

PHOENIX, ARIZONA  
9:00 A.M.

APR 23 1991

RECEIVED  
8105  
PIMA STATE OFFICE

1201

ASARCO Incorporated  
HELVETIA PROPERTY

LODE CLAIMS  
PIMA COUNTY AZ.

SCALE: 1"=2000'

A MC 313533

RECORDED BY: O.K.G.  
DEPUTY RECORDER  
2077 RD13  
W  
MR T E SCARTACCINI  
ASARCO INC  
PO BOX 5747  
TUCSON AZ 85703



DOCKET: 9018  
PAGE: 1202  
NO. OF PAGES: 2  
SEQUENCE: 91042215  
DATE: 04/16/91  
LOCATN 14:12:00  
ENVELOPE  
TOTAL \$ 8.00

NOTICE OF LOCATION  
(Lode Claim)

Notice is hereby given that ASARCO Incorporated, whose mailing address is P.O. Box 5747, Tucson, Arizona-85703, by its undersigned agent, makes this location of the H-40A lode mining claim, in the HELVETIA Mining District, County of PIMA, State of Arizona.

The claim is 1500 feet in length along the vein or deposit of mineral bearing rock in place and 600 feet in width (300 feet on either side of the center line of the claim), forming a claim in the shape of a parallelogram. The general course of said claim is from EAST to WEST.

This Notice is posted on the centerline of the claim which location monument is in Section 4, Township 19 S, Range 16 E, GSRB&M.

The location monument of said claim is located approx. 2700S, 1600E from the North West corner of Section 4, Township 19 S, Range 16 E, GSRB&M, Arizona and said claim lies within the NW 1/4 + SW 1/4 Sec. 4, T19S, R16E GSRB&M.

The surface boundaries of the claim are described as follows: Beginning at the discovery monument and running thence 50' EAST to the center of the end line and the true point of beginning thence (clockwise) 300'S to corner SE, thence 1500'W to corner SW, thence 300'N to center end line, thence 300'N to corner NW, thence 1500'E to corner NE, thence 300'S to point of beginning.

There are seven substantial posts, projecting at least 4 feet above the surface of the ground, or stone monuments, at least 3 feet high, one for the location monument, one at each of the four corners and one at the center of each end line as prescribed by A.R.S. §27-204.

Located, dated and posted on the ground this 7 day of April, 1991.

ASARCO Incorporated

By [Signature]  
Agent

PHOENIX, ARIZONA  
9:00 A.M.

Apr 23 91

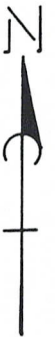
B.L.M. AZ STATE OFFICE

RECEIVED  
8108

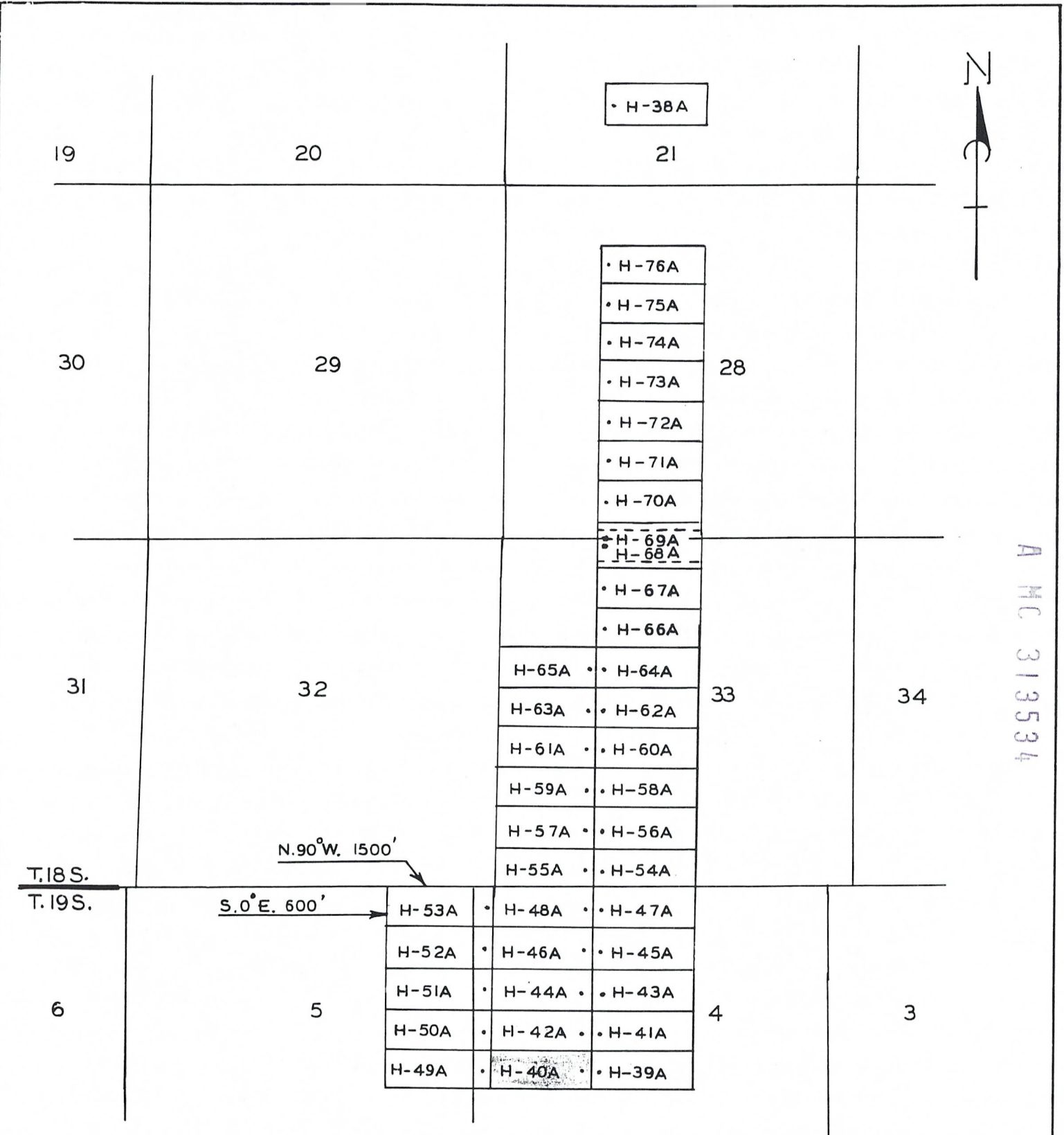
1202

A MC 313534

2



A MC 313534



• H-38A

• H-76A

• H-75A

• H-74A

• H-73A

• H-72A

• H-71A

• H-70A

• H-69A  
• H-68A

• H-67A

• H-66A

H-65A • H-64A

H-63A • H-62A

H-61A • H-60A

H-59A • H-58A

H-57A • H-56A

H-55A • H-54A

H-53A • H-48A • H-47A

H-52A • H-46A • H-45A

H-51A • H-44A • H-43A

H-50A • H-42A • H-41A

H-49A • H-40A • H-39A

N. 90° W. 1500'

S. 0° E. 600'

T.18 S.

T.19 S.

R.16 E.

• 2 X 2 X 4' POSTS

PHOENIX, ARIZONA  
9:00 A.M.

APR 23 1991

RECORDED  
B.L.M. AZ STATE OFFICE

1203

ASARCO Incorporated  
HELVETIA PROPERTY

LODE CLAIMS  
PIMA COUNTY AZ.  
SCALE: 1" = 2000'

RECORDED BY: OKG  
DEPUTY RECORDER  
2077 RD13



DOCKET: 9018  
PAGE: 1204  
NO. OF PAGES: 2  
SEQUENCE: 91042216  
04/16/91  
LOCATN 14:12:00  
ENVELOPE  
TOTAL \$ 8.00

W  
MR T E SCARTACCINI  
ASARCO INC  
PO BOX 5747  
TUCSON AZ 85703

NOTICE OF LOCATION  
(Lode Claim)

Notice is hereby given that ASARCO Incorporated, whose mailing address is P.O. Box 5747, Tucson, Arizona 85703, by its undersigned agent, makes this location of the H-41A lode mining claim, in the HELVETIA Mining District, County of Pima, State of Arizona.

The claim is 1500 feet in length along the vein or deposit of mineral bearing rock in place and 600 feet in width (300 feet on either side of the center line of the claim), forming a claim in the shape of a parallelogram. The general course of said claim is from EAST to WEST.

This Notice is posted on the centerline of the claim which location monument is in Section 4, Township 19S, Range 16E, GSRB&M.

The location monument of said claim is located approx. 2100'S, 1700'E from the North West corner of Section 4, Township 19S, Range 16E, GSRB&M, Arizona and said claim lies within the NW 1/4 & NE 1/4 Sec. 4; T19S; R16E GSRB&M.

The surface boundaries of the claim are described as follows: Beginning at the discovery monument and running thence 50' WEST to the center of the end line and the true point of beginning thence (clockwise) 300' N to corner NW, thence 1500' E to corner NE, thence 300' S to center end line, thence 300' S to corner SE, thence 1500' W to corner SW, thence 300' N to point of beginning.

There are seven substantial posts, projecting at least 4 feet above the surface of the ground, or stone monuments, at least 3 feet high, one for the location monument, one at each of the four corners and one at the center of each end line as prescribed by A.R.S. §27-204.

Located, dated and posted on the ground this 7 day of April, 1991.

ASARCO Incorporated

By [Signature]  
Agent

PHOENIX, ARIZONA  
9:00 A.M.

Apr 23 1991

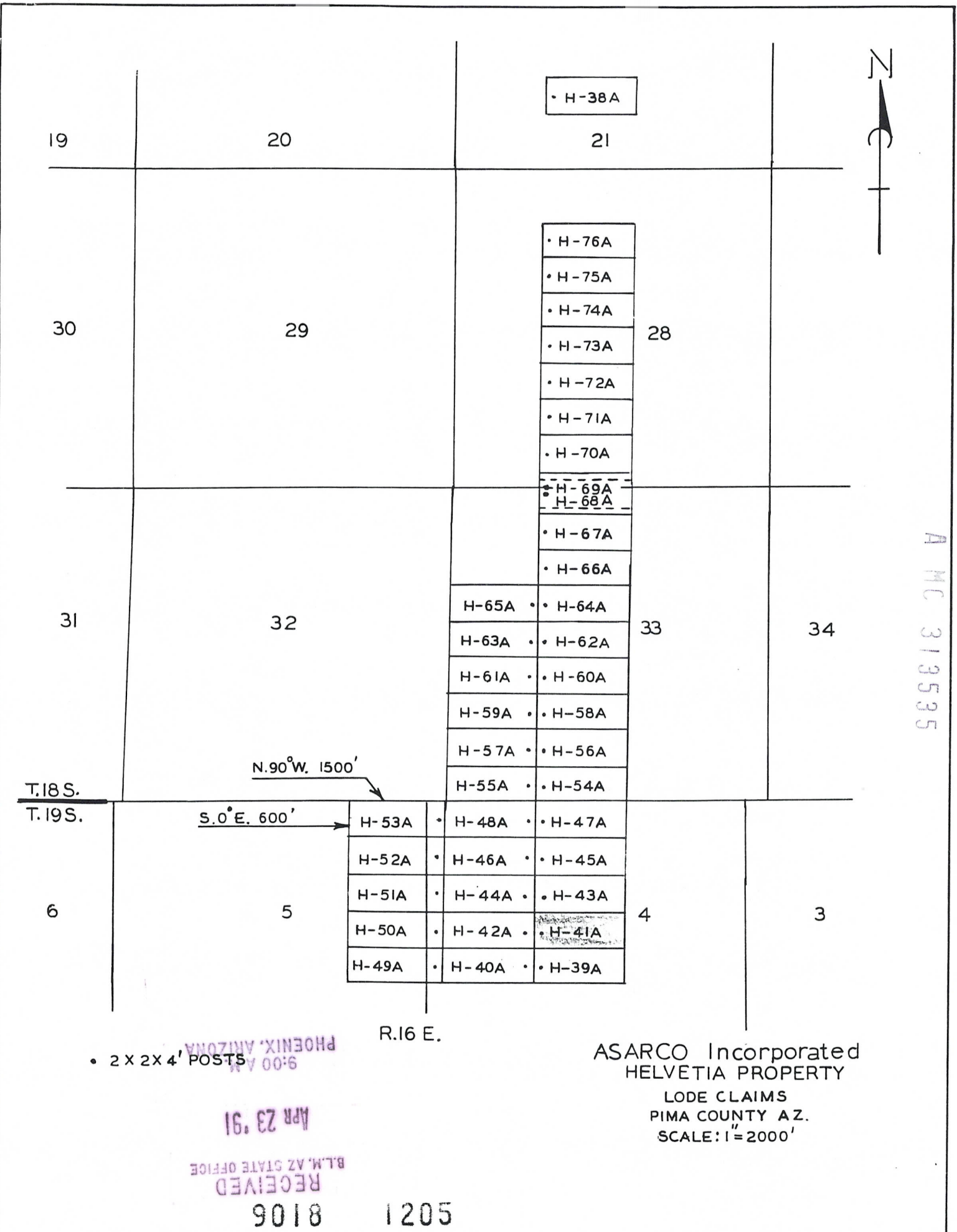
RECEIVED  
BLM. AZ STATE OFFICE

9018 1204

A MC 313535



A MC 313535



• H-38A

19

20

21

30

29

28

• H-76A

• H-75A

• H-74A

• H-73A

• H-72A

• H-71A

• H-70A

• H-69A

• H-68A

• H-67A

• H-66A

31

32

H-65A

• H-64A

33

34

H-63A

• H-62A

H-61A

• H-60A

H-59A

• H-58A

H-57A

• H-56A

H-55A

• H-54A

T.18 S.

T.19 S.

N. 90° W. 1500'

S. 0° E. 600'

H-53A

• H-48A

• H-47A

H-52A

• H-46A

• H-45A

H-51A

• H-44A

• H-43A

H-50A

• H-42A

• H-41A

H-49A

• H-40A

• H-39A

6

5

4

3

R.16 E.

• 2 x 2 x 4' POSTS

ASARCO Incorporated  
HELVETIA PROPERTY

LODGE CLAIMS  
PIMA COUNTY AZ.  
SCALE: 1"=2000'

RECEIVED  
BLM. AZ STATE OFFICE  
APR 23 91

9018

1205



RECORDED BY: OKG  
DEPUTY RECORDER  
2077 RD13  
W  
MR T E SCARTACCINI  
ASARCO INC  
PO BOX 5747  
TUCSON AZ 85703



DOCKET: 9018  
PAGE: 1206  
NO. OF PAGES: 2  
SEQUENCE: 91042217  
04/16/91  
LOCATN 14:12:00  
ENVELOPE  
TOTAL \$ 8.00

NOTICE OF LOCATION  
(Lode Claim)

Notice is hereby given that ASARCO Incorporated, whose mailing address is P.O. Box 5747, Tucson, Arizona-85703, by its undersigned agent, makes this location of the H-42A lode mining claim, in the HELVETIA Mining District, County of PIMA, State of Arizona.

The claim is 1500 feet in length along the vein or deposit of mineral bearing rock in place and 600 feet in width (300 feet on either side of the center line of the claim), forming a claim in the shape of a parallelogram. The general course of said claim is from EAST to WEST.

This Notice is posted on the centerline of the claim which location monument is in Section 4, Township 19S, Range 16E, GSRB&M.

The location monument of said claim is located approx. 2100' 1600' from the North West corner of Section 4, Township 19S, Range 16E, GSRB&M, Arizona and said claim lies within the NW 1/4 Sec. 4; T19S; R16E. GSRB&M.

The surface boundaries of the claim are described as follows: Beginning at the discovery monument and running thence 50' EAST to the center of the end line and the true point of beginning thence (clockwise) 300'S to corner SE, thence 1500'W to corner SW, thence 300'N to center end line, thence 300'N to corner NW, thence 1500'E to corner NE, thence 300'S to point of beginning.

There are seven substantial posts, projecting at least 4 feet above the surface of the ground, or stone monuments, at least 3 feet high, one for the location monument, one at each of the four corners and one at the center of each end line as prescribed by A.R.S. §27-204.

Located, dated and posted on the ground this 7 day of April, 1991.

ASARCO Incorporated

By [Signature]  
Agent

PHOENIX, ARIZONA  
9:00 A.M.

APR 23 1991

RECEIVED  
B.L.M. AZ STATE OFFICE

9018 1206

A H C 313536



A MC 313536

• H-38A

19

20

21

30

29

28

• H-76A

• H-75A

• H-74A

• H-73A

• H-72A

• H-71A

• H-70A

• H-69A

• H-68A

• H-67A

• H-66A

31

32

33

34

H-65A • • H-64A

H-63A • • H-62A

H-61A • • H-60A

H-59A • • H-58A

H-57A • • H-56A

H-55A • • H-54A

N.90°W. 1500'

T.18S.

T.19S.

S.0°E. 600'

H-53A • • H-48A • • H-47A

H-52A • • H-46A • • H-45A

H-51A • • H-44A • • H-43A

H-50A • • H-42A • • H-41A

H-49A • • H-40A • • H-39A

6

5

4

3

R.16 E.

• 2 X 2 X 4' POSTS

ASARCO Incorporated  
HELVETIA PROPERTY

LODE CLAIMS  
PIMA COUNTY AZ.

SCALE: 1"=2000'

PHOENIX, ARIZONA  
9:00 A.M.  
APR 23 1991  
RECEIVED  
BLM, AZ STATE OFFICE  
8108

1207

RECORDED BY: OKG  
DEPUTY RECORDER  
2077 RD13



DOCKET: 9018  
PAGE: 1208  
NO. OF PAGES: 2  
SEQUENCE: 91042218  
04/16/91  
LOCATN 14:12:00  
ENVELOPE  
TOTAL \$ 8.00

W  
MR T E SCARTACCINI  
ASARCO INC  
PO BOX 5747  
TUCSON AZ 85703

NOTICE OF LOCATION  
(Lode Claim)

Notice is hereby given that ASARCO Incorporated, whose mailing address is P.O. Box 5747, Tucson, Arizona 85703, by its undersigned agent, makes this location of the H-43A lode mining claim, in the HELVETIA Mining District, County of PIMA, State of Arizona.

The claim is 1500 feet in length along the vein or deposit of mineral bearing rock in place and 600 feet in width (300 feet on either side of the center line of the claim), forming a claim in the shape of a parallelogram. The general course of said claim is from EAST to WEST.

This Notice is posted on the centerline of the claim which location monument is in Section 4, Township 19S, Range 16E, GSRB&M.

The location monument of said claim is located approx. 1500'S, 1700'E from the North West corner of Section 4, Township 19S, Range 16E, GSRB&M, Arizona and said claim lies within the NW 1/4 + NE 1/4 Sec. 4; T19S; R16E. GSRB&M.

The surface boundaries of the claim are described as follows: Beginning at the discovery monument and running thence 50' WEST to the center of the end line and the true point of beginning thence (clockwise) 300' N to corner NW, thence 1500' E to corner NE, thence 300' S to center end line, thence 300' S to corner SE, thence 1500' W to corner SW, thence 300' N to point of beginning.

There are seven substantial posts, projecting at least 4 feet above the surface of the ground, or stone monuments, at least 3 feet high, one for the location monument, one at each of the four corners and one at the center of each end line as prescribed by A.R.S. §27-204.

Located, dated and posted on the ground this 7 day of April, 1991.

ASARCO Incorporated

By [Signature]  
Agent

PHOENIX, ARIZONA  
9:00 A.M.

APR 23 1991

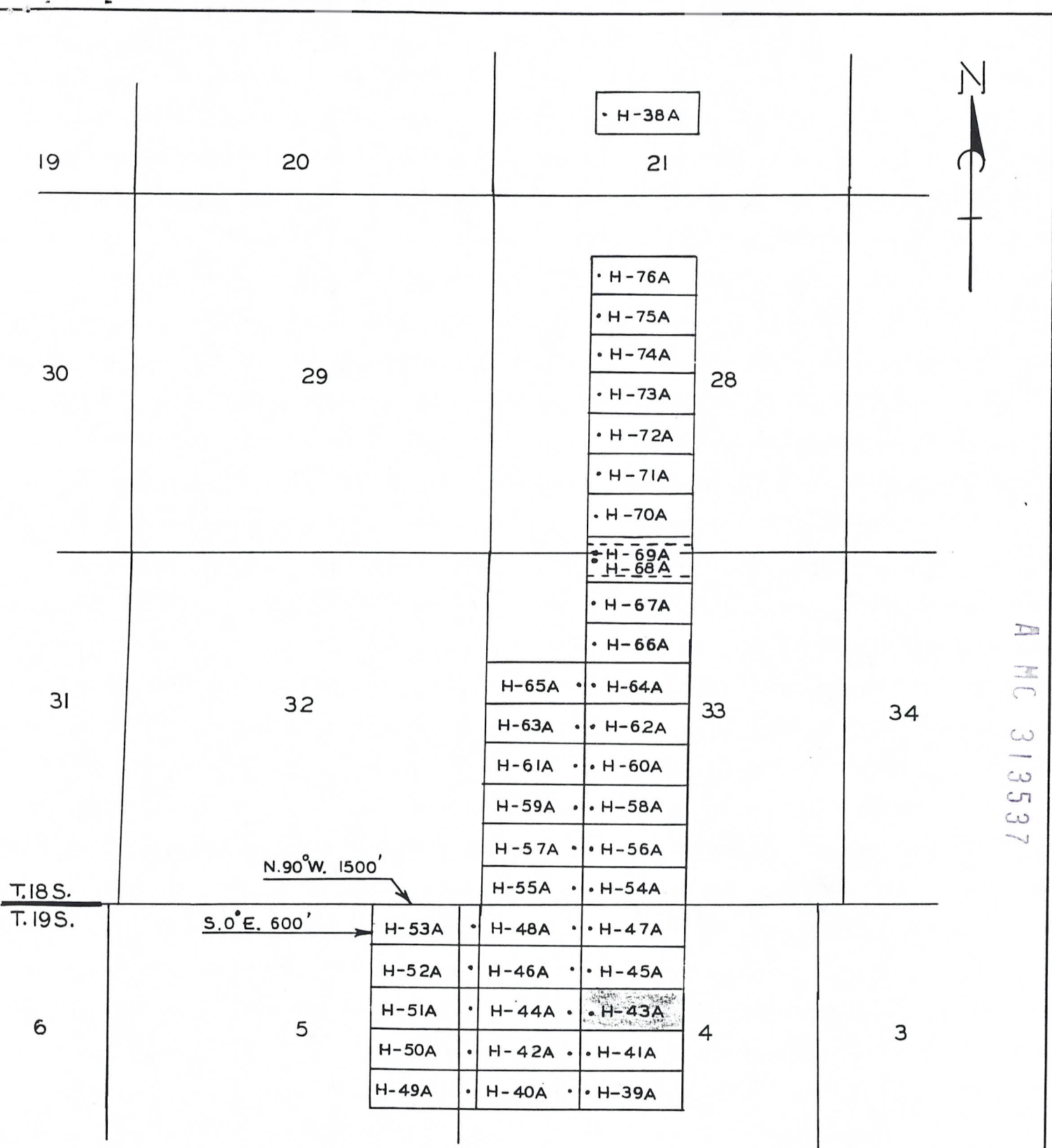
RECEIVED  
BLM, AZ STATE OFFICE

8108 1208

A M C 313537



A MC 313537



• 2 X 2 X 4' POSTS  
 PHOENIX, ARIZONA  
 9:00 A.M.

ASARCO Incorporated  
 HELVETIA PROPERTY  
 LODE CLAIMS  
 PIMA COUNTY AZ.  
 SCALE: 1"=2000'

APR 23 1916  
 RECEIVED  
 B.L.M. AZ STATE OFFICE  
 8105 1209

RECORDED BY: OKG  
DEPUTY RECORDER  
2077 RD13  
W  
MR T E SCARTACCINI  
ASARCO INC  
TUCSON  
PO BOX 5747  
AZ 85703



CKET: 9018  
PAGE: 1210  
NO. OF PAGES: 2  
SEQUENCE: 91042219  
LOCATN: 04/16/91  
14:12:00  
ENVELOPE  
TOTAL \$ 8.00

NOTICE OF LOCATION  
(Lode Claim)

Notice is hereby given that ASARCO Incorporated, whose mailing address is P.O. Box 5747, Tucson, Arizona-85703, by its undersigned agent, makes this location of the H-44A lode mining claim, in the HELVETIA Mining District, County of Pima, State of Arizona.

The claim is 1500 feet in length along the vein or deposit of mineral bearing rock in place and 600 feet in width (300 feet on either side of the center line of the claim), forming a claim in the shape of a parallelogram. The general course of said claim is from EAST to WEST.

This Notice is posted on the centerline of the claim which location monument is in Section 4, Township 19S, Range 16E, GSRB&M.

The location monument of said claim is located approx. 1500'S 1600'E from the North West corner of Section 4, Township 19S, Range 16E, GSRB&M, Arizona and said claim lies within the NW 1/4 Sec. 4; T19S; R16E. GSRB&M.

The surface boundaries of the claim are described as follows: Beginning at the discovery monument and running thence 50' EAST to the center of the end line and the true point of beginning thence (clockwise) 300'S to corner SE, thence 1500'W to corner SW, thence 300'N to center end line, thence 300'N to corner NW, thence 1500'E to corner NE, thence 300'S to point of beginning.

There are seven substantial posts, projecting at least 4 feet above the surface of the ground, or stone monuments, at least 3 feet high, one for the location monument, one at each of the four corners and one at the center of each end line as prescribed by A.R.S. §27-204.

Located, dated and posted on the ground this 7 day of April, 1991.

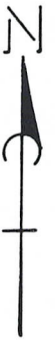
ASARCO Incorporated

By [Signature]  
Agent

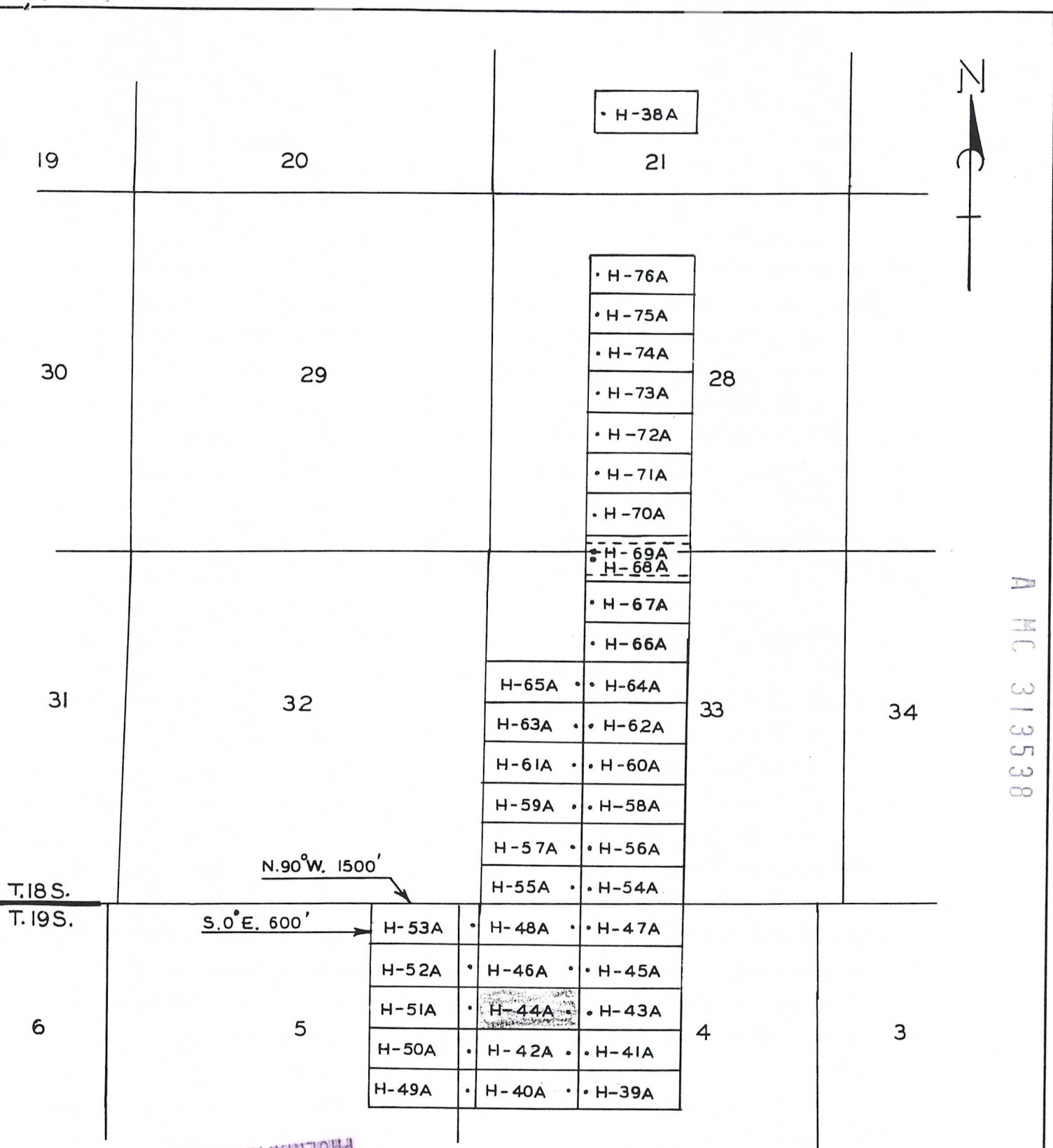
PHOENIX, ARIZONA  
9:00 A.M.  
APR 23 1991  
RECEIVED  
BLM, AZ STATE OFFICE

9018 1210

A MC 313538



A MC 313538



T.18 S.  
T.19 S.

N.90°W. 1500'

S.0°E. 600'

R.16 E.

• 2 X 2 X 4' POSTS

PHOENIX, ARIZONA  
9:00 A.M.

APR 23 '91

RECEIVED  
B.L.M. AZ STATE OFFICE

ASARCO Incorporated  
HELVETIA PROPERTY

LODE CLAIMS  
PIMA COUNTY AZ.  
SCALE: 1" = 2000'

9018 1211

RECORDED BY: OKG  
DEPUTY RECORDER  
2077 RD13  
W  
MR T E SCARTACCINI  
ASARCO INC  
PO BOX 5747  
TUCSON AZ 85703



DOCKET: 9018  
PAGE: 1212  
NO. OF PAGES: 2  
SEQUENCE: 91042220  
04/16/91  
LOCATN 14:12:00  
ENVELOPE  
TOTAL \$ 8.00

NOTICE OF LOCATION  
(Lode Claim)

Notice is hereby given that ASARCO Incorporated, whose mailing address is P.O. Box 5747, Tucson, Arizona-85703, by its undersigned agent, makes this location of the H-45A lode mining claim, in the HELVETIA Mining District, County of PIMA, State of Arizona.

The claim is 1500 feet in length along the vein or deposit of mineral bearing rock in place and 600 feet in width (300 feet on either side of the center line of the claim), forming a claim in the shape of a parallelogram. The general course of said claim is from EAST to WEST.

This Notice is posted on the centerline of the claim which location monument is in Section 4, Township 19 S, Range 16 E, GSRB&M.

The location monument of said claim is located approx. 900'S, 1700'E from the North West corner of Section 4, Township 19 S, Range 16 E, GSRB&M, Arizona and said claim lies within the NW 1/4 + NE 1/4 SEC 4; T19S; R.16E. GSRB&M.

The surface boundaries of the claim are described as follows: Beginning at the discovery monument and running thence 50' WEST to the center of the end line and the true point of beginning thence (clockwise) 300' N to corner NW, thence 1500' E to corner NE, thence 300' S to center end line, thence 300' S to corner SE, thence 1500' W to corner SW, thence 300' N to point of beginning.

There are seven substantial posts, projecting at least 4 feet above the surface of the ground, or stone monuments, at least 3 feet high, one for the location monument, one at each of the four corners and one at the center of each end line as prescribed by A.R.S. §27-204.

Located, dated and posted on the ground this 7 day of April, 1991.

ASARCO Incorporated

By [Signature]  
Agent

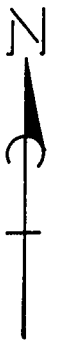
PHOENIX, ARIZONA  
APR 16 1991

APR 23 1991


RECEIVED  
STATE CLERK'S OFFICE

9018 1212

A  
M  
C  
3  
1  
3  
5  
3  
9



A M C 313539



T.18S.  
T.19S.

S.0°E. 600'

N.90°W. 1500'

R.16 E.

• 2 x 2 x 4' POSTS

ASARCO Incorporated  
HELVETIA PROPERTY  
LODE CLAIMS  
PIMA COUNTY AZ.  
SCALE: 1" = 2000'

RECEIVED  
BLM AZ CLAIM OFFICE  
APR 23 1991

9018 1213



RECORDED BY: OKG  
DEPUTY RECORDER  
2077 RD13



TICKET: 9018  
PAGE: 1214  
NO. OF PAGES: 2  
SEQUENCE: 91042221  
DATE: 04/16/91  
LOCATN 14:12:00  
ENVELOPE  
TOTAL \$ 8.00

W  
MR T E SCARTACCINI  
ASARCO INC  
PO BOX 5747  
TUCSON AZ 85703

NOTICE OF LOCATION  
(Lode Claim)

Notice is hereby given that ASARCO Incorporated, whose mailing address is P.O. Box 5747, Tucson, Arizona 85703, by its undersigned agent, makes this location of the H-46A lode mining claim, in the HELVETIA Mining District, County of PIMA, State of Arizona.

The claim is 1500 feet in length along the vein or deposit of mineral bearing rock in place and 600 feet in width (300 feet on either side of the center line of the claim), forming a claim in the shape of a parallelogram. The general course of said claim is from EAST to WEST.

This Notice is posted on the centerline of the claim which location monument is in Section 4, Township 19S, Range 16E, GSRB&M.

The location monument of said claim is located approx. 900S, 1600E from the North West corner of Section 4, Township 19S, Range 16E, GSRB&M, Arizona and said claim lies within the NW 1/4 Sec. 4; T. 19S; R. 16E. GSRB&M.

The surface boundaries of the claim are described as follows: Beginning at the discovery monument and running thence 50' EAST to the center of the end line and the true point of beginning thence (clockwise) 300'S to corner SE, thence 1500'W to corner SW, thence 300'N to center end line, thence 300'N to corner NW, thence 1500'E to corner NE, thence 300'S to point of beginning.

There are seven substantial posts, projecting at least 4 feet above the surface of the ground, or stone monuments, at least 3 feet high, one for the location monument, one at each of the four corners and one at the center of each end line as prescribed by A.R.S. §27-204.

Located, dated and posted on the ground this 7 day of April, 1991.

ASARCO Incorporated

By [Signature]  
Agent

PHOENIX, ARIZONA  
APR 16 1991

APR 23 1991

RECEIVED  
BLANK STATE OFFICE

9018 1214

A MC 313540



A M C 313540

19

20

21

• H-38A

30

29

28

• H-76A

• H-75A

• H-74A

• H-73A

• H-72A

• H-71A

• H-70A

• H-69A

• H-68A

• H-67A

• H-66A

31

32

33

34

H-65A • H-64A

H-63A • H-62A

H-61A • H-60A

H-59A • H-58A

H-57A • H-56A

H-55A • H-54A

N.90°W. 1500'

T.18S.

T.19S.

S.0°E. 600'

H-53A • H-48A • H-47A

H-52A • H-46A • H-45A

H-51A • H-44A • H-43A

H-50A • H-42A • H-41A

H-49A • H-40A • H-39A

6

5

4

3

R.16 E.

• 2 x 2 x 4' POSTS

ASARCO Incorporated  
HELVETIA PROPERTY

LODE CLAIMS  
PIMA COUNTY AZ.

SCALE: 1"=2000'

APR 23 1991

RECEIVED  
BLM AZ STATE OFFICE

9018

1215

RECORDED BY: DKG  
DEPUTY RECORDER  
2077 RD13



W  
MR T E SCARTACCINI  
ASARCO INC  
PO BOX 5747  
TUCSON AZ 85703

DOCKET: 9018  
PAGE: 1216  
NO. OF PAGES: 2  
SEQUENCE: 91042222  
LOCATN 04/16/91  
14:12:00  
ENVELOPE  
TOTAL \$ 8.00

NOTICE OF LOCATION  
(Lode Claim)

Notice is hereby given that ASARCO Incorporated, whose mailing address is P.O. Box 5747, Tucson, Arizona-85703, by its undersigned agent, makes this location of the H-47A lode mining claim, in the HELVETIA Mining District, County of PIMA, State of Arizona.

The claim is 1500 feet in length along the vein or deposit of mineral bearing rock in place and 600 feet in width (300 feet on either side of the center line of the claim), forming a claim in the shape of a parallelogram. The general course of said claim is from EAST to WEST.

This Notice is posted on the centerline of the claim which location monument is in Section 4, Township 19S, Range 16E, GSRB&M.

The location monument of said claim is located approx. 300'S, 1700'E from the NORTH WEST corner of Section 4, Township 19S, Range 16E, GSRB&M, Arizona and said claim lies within the NW 1/4 & NE 1/4 Sec. 4; T19S; R16E. GSRB&M.

The surface boundaries of the claim are described as follows: Beginning at the discovery monument and running thence 50' WEST to the center of the end line and the true point of beginning thence (clockwise) 300' N to corner NW, thence 1500' E to corner NE, thence 300' S to center end line, thence 300' S to corner SE, thence 1500' W to corner SW, thence 300' N to point of beginning.

There are seven substantial posts, projecting at least 4 feet above the surface of the ground, or stone monuments, at least 3 feet high, one for the location monument, one at each of the four corners and one at the center of each end line as prescribed by A.R.S. §27-204.

Located, dated and posted on the ground this 7 day of April, 1991.

ASARCO Incorporated

By [Signature]  
Agent

PHOENIX, ARIZONA  
9:00 AM

APR 23 1991

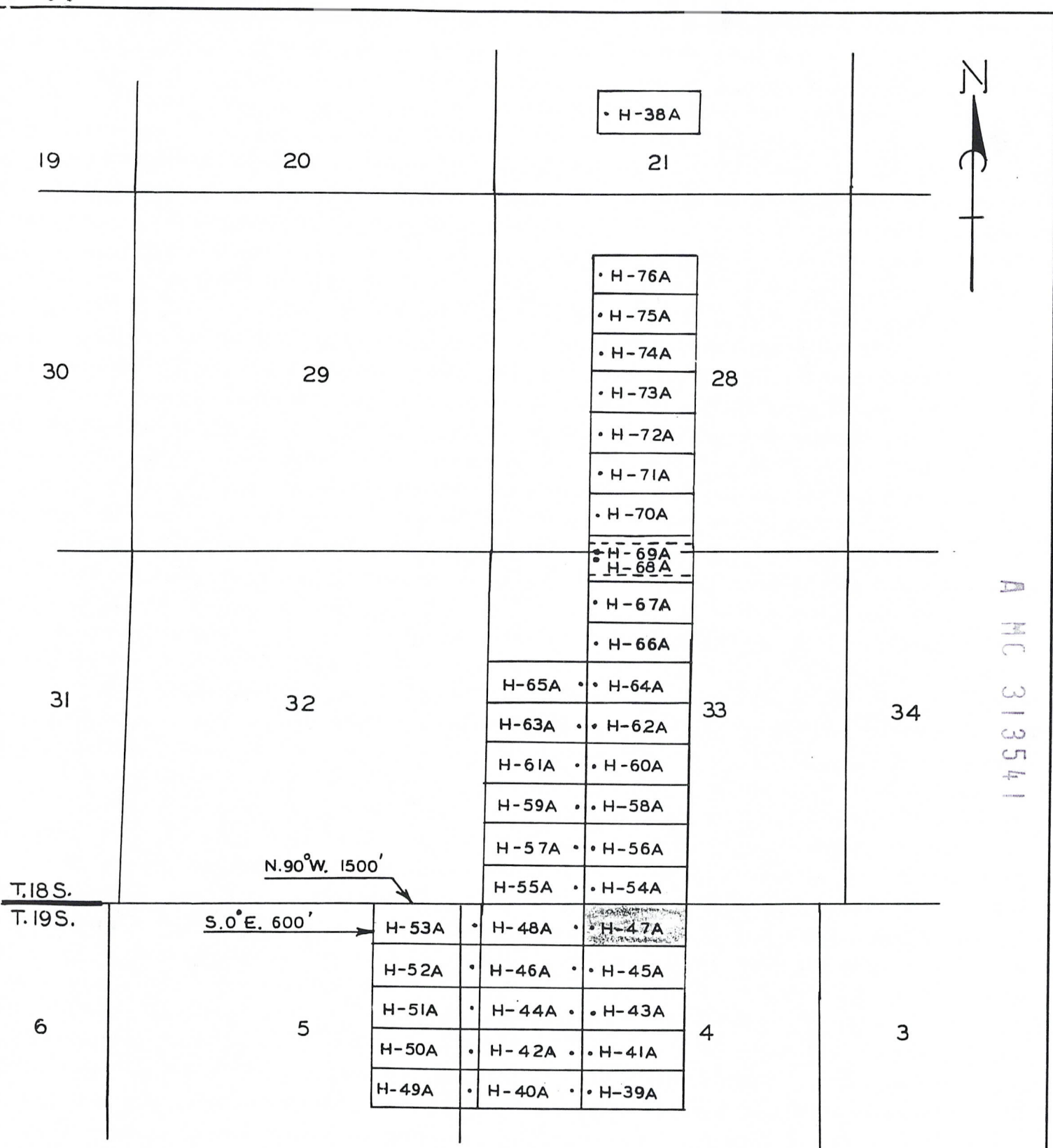
RECEIVED  
BLM AZ STATE OFFICE

9018 1216

A.M.C. 313541



A MC 313541



N.90°W. 1500'

S.0°E. 600'

T.18 S.  
T.19 S.

R.16 E.

• 2 X 2 X 4' POSTS  
9:00 AM '91  
PHOENIX, ARIZONA

RECEIVED  
BLM, AZ STATE OFFICE  
Apr 23 '91

ASARCO Incorporated  
HELVETIA PROPERTY  
LODE CLAIMS  
PIMA COUNTY AZ.  
SCALE: 1"=2000'

9018 1217

RECORDED BY: OKG  
DEPUTY RECORDER  
2077 RD13  
W  
MR T E SCARTACCINI  
ASARCO INC  
PO BOX 5747  
TUCSON AZ 85703



DOCKET: 9018  
PAGE: 1218  
NO. OF PAGES: 2  
SEQUENCE: 91042223  
04/16/91  
LOCATN 14:12:00  
ENVELOPE  
TOTAL \$ 8.00

NOTICE OF LOCATION  
(Lode Claim)

Notice is hereby given that ASARCO Incorporated, whose mailing address is P.O. Box 5747, Tucson, Arizona-85703, by its undersigned agent, makes this location of the H-48A lode mining claim, in the HELVETIA Mining District, County of PIMA, State of Arizona.

The claim is 1500 feet in length along the vein or deposit of mineral bearing rock in place and 600 feet in width (300 feet on either side of the center line of the claim), forming a claim in the shape of a parallelogram. The general course of said claim is from EAST to WEST.

This Notice is posted on the centerline of the claim which location monument is in Section 4, Township 19S, Range 16E, GSRB&M.

The location monument of said claim is located approx 300'S-1600'E from the North W corner of Section 4, Township 19S, Range 16E, GSRB&M, Arizona and said claim lies within the NW 1/4 Sec. 4; T19S; R16E GSRB&M.

The surface boundaries of the claim are described as follows: Beginning at the discovery monument and running thence 50' EAST to the center of the end line and the true point of beginning thence (clockwise) 300'S to corner SE, thence 1500'W to corner SW, thence 300'N to center end line, thence 300'N to corner NW, thence 1500'E to corner NE, thence 300'S to point of beginning.

There are seven substantial posts, projecting at least 4 feet above the surface of the ground, or stone monuments, at least 3 feet high, one for the location monument, one at each of the four corners and one at the center of each end line as prescribed by A.R.S. §27-204.

Located, dated and posted on the ground this 7 day of April, 1991.

ASARCO Incorporated

PHOENIX ARIZONA  
APR 23 1991

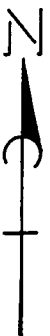
APR 23 1991

RECEIVED  
BLM OFFICE


By [Signature]  
Agent

9018 1218

A  
H  
C  
3  
1  
3  
5  
4  
2



A MC 313542



T.18 S.  
T.19 S.

N.90°W. 1500'

S.0°E. 600'

R.16 E.

• 2 x 2 x 4' POSTS

ASARCO Incorporated  
HELVETIA PROPERTY

LODE CLAIMS  
PIMA COUNTY A.Z.  
SCALE: 1" = 2000'

APR 23 1916

RECEIVED  
BLM. AZ STATE OFFICE

9018 1219

RECORDED BY: JRG  
DEPUTY RECORDER  
2077 RD13  
W  
MR T E SCARTACCINI  
ASARCO INC  
PO BOX 5747  
TUCSON AZ 85703



DOCKET: 9018  
PAGE: 1220  
NO. OF PAGES: 2  
SEQUENCE: 91042224  
04/16/91  
LDCATN 14:12:00  
ENVELOPE  
TOTAL \$ 8.00

NOTICE OF LOCATION  
(Lode Claim)

Notice is hereby given that ASARCO Incorporated, whose mailing address is P.O. Box 5747, Tucson, Arizona 85703, by its undersigned agent, makes this location of the H-49A lode mining claim, in the Helvetia Mining District, County of Pima, State of Arizona.

The claim is 1500 feet in length along the vein or deposit of mineral bearing rock in place and 600 feet in width (300 feet on either side of the center line of the claim), forming a claim in the shape of a parallelogram. The general course of said claim is from East to West.

This Notice is posted on the centerline of the claim which location monument is in Section 4, Township 19S, Range 16E, GSRB&M.

The location monument of said claim is located approx. 2700'S/100'E from the North east corner of Section 5, Township 19S, Range 16E, GSRB&M, Arizona and said claim lies within the E 1/2 sec. 5 & W 1/2 sec 4 GSRB&M

The surface boundaries of the claim are described as follows: Beginning at the discovery monument and running thence 50' East to the center of the end line and the true point of beginning thence (clockwise) 300'S to corner SE, thence 1500'W to corner SW, thence 300'N to center end line, thence 300'N to corner NW, thence 1500'E to corner NE, thence 300'S to point of beginning.

There are seven substantial posts, projecting at least 4 feet above the surface of the ground, or stone monuments, at least 3 feet high, one for the location monument, one at each of the four corners and one at the center of each end line as prescribed by A.R.S. §27-204.

Located, dated and posted on the ground this 7 day of April, 1991.

ASARCO Incorporated

By [Signature]  
Agent

PHOENIX, ARIZONA  
9:00 A.M.

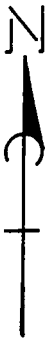
APR 23 1991

RECEIVED  
BLM, AZ STATE OFFICE

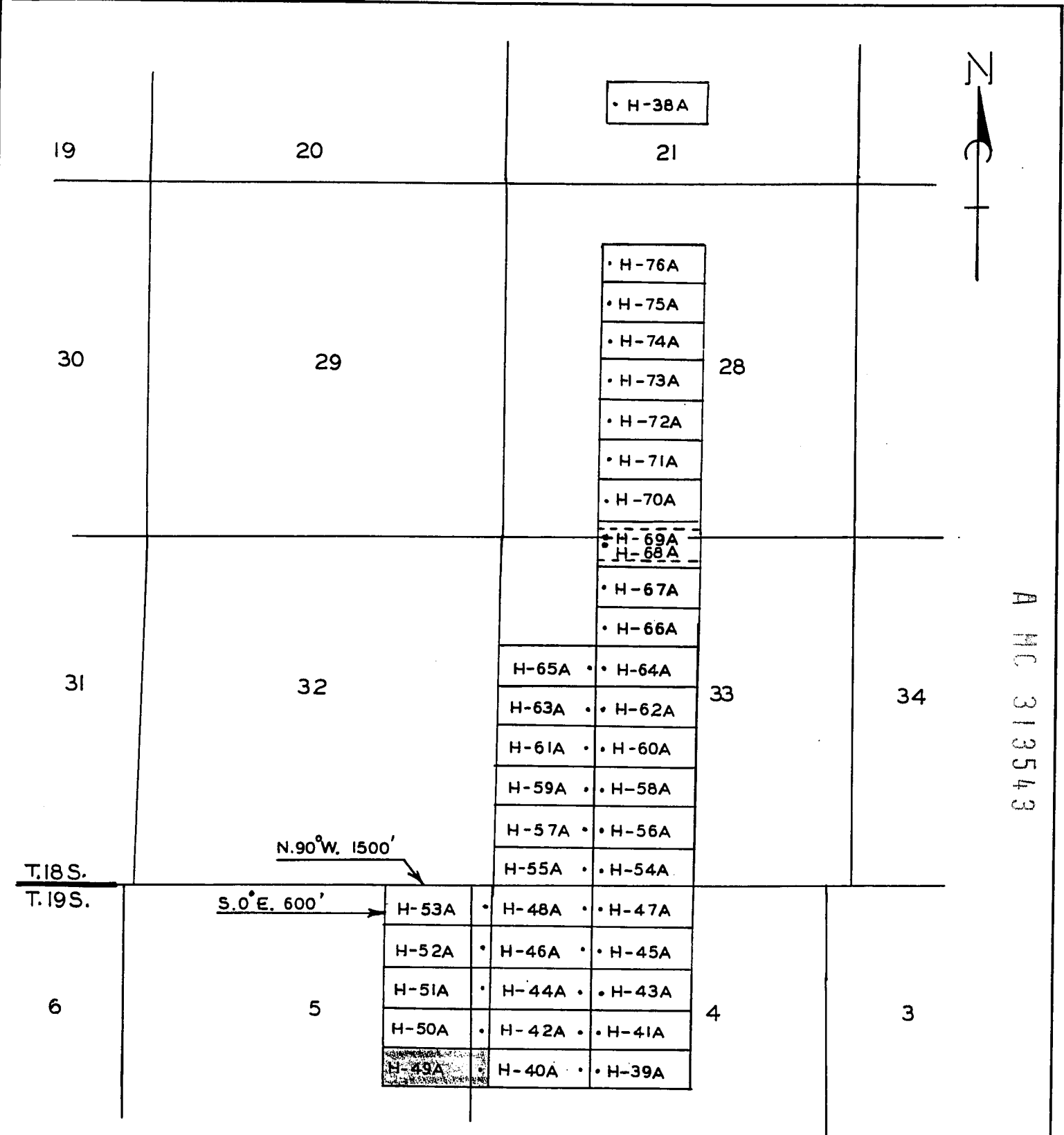
9108

1220

A  
M  
C  
3  
1  
3  
5  
4  
3



A M C 313543



• H-38A

• H-76A

• H-75A

• H-74A

• H-73A

• H-72A

• H-71A

• H-70A

• H-69A

• H-68A

• H-67A

• H-66A

H-65A • H-64A

H-63A • H-62A

H-61A • H-60A

H-59A • H-58A

H-57A • H-56A

H-55A • H-54A

N.90°W. 1500'

S.0°E. 600'

H-53A • H-48A • H-47A

H-52A • H-46A • H-45A

H-51A • H-44A • H-43A

H-50A • H-42A • H-41A

H-49A • H-40A • H-39A

R.16 E.

• 2 X 2 X 4' POSTS

ASARCO Incorporated  
HELVETIA PROPERTY

LODE CLAIMS  
PIMA COUNTY AZ.  
SCALE: 1"=2000'

APR 23 1981  
RECEIVED  
BLM AZ OFFICE  
9018 1221



RECORDED BY: OKG  
DEPUTY RECORDER  
2077 RD13



DOCKET: 9018  
PAGE: 1222  
NO. OF PAGES: 2  
SEQUENCE: 91042225  
LOCATN 04/16/91  
14:12:00  
ENVELOPE  
TOTAL \$ 8.00

W  
MR T E SCARTACCINI  
ASARCO INC  
PO BOX 5747  
TUCSON AZ 85703

NOTICE OF LOCATION  
(Lode Claim)

Notice is hereby given that ASARCO Incorporated, whose mailing address is P.O. Box 5747, Tucson, Arizona 85703, by its undersigned agent, makes this location of the H-50A lode mining claim, in the HELVETIA Mining District, County of PIMA, State of Arizona.

The claim is 1500 feet in length along the vein or deposit of mineral bearing rock in place and 600 feet in width (300 feet on either side of the center line of the claim), forming a claim in the shape of a parallelogram. The general course of said claim is from EAST to WEST.

This Notice is posted on the centerline of the claim which location monument is in Section 4, Township 19S, Range 16E, GSRB&M.

The location monument of said claim is located approx. 2100'S/100'E from the North East corner of Section 5, Township 19S, Range 16E, GSRB&M, Arizona and said claim lies within the NE 1/4 Sec. 5 of NW 1/4, Sec. 4; T 19S; R 16E GSRB&M.

The surface boundaries of the claim are described as follows: Beginning at the discovery monument and running thence 50'E to the center of the end line and the true point of beginning thence (clockwise) 300'S to corner SE, thence 1500'W to corner SW, thence 300'N to center end line, thence 300'N to corner NW, thence 1500'E to corner NE, thence 300'S to point of beginning.

There are seven substantial posts, projecting at least 4 feet above the surface of the ground, or stone monuments, at least 3 feet high, one for the location monument, one at each of the four corners and one at the center of each end line as prescribed by A.R.S. §27-204.

Located, dated and posted on the ground this 7 day of April, 1991.

ASARCO Incorporated

By [Signature]  
Agent

PHOENIX ARIZONA  
APR 16 1991

APR 23 1991

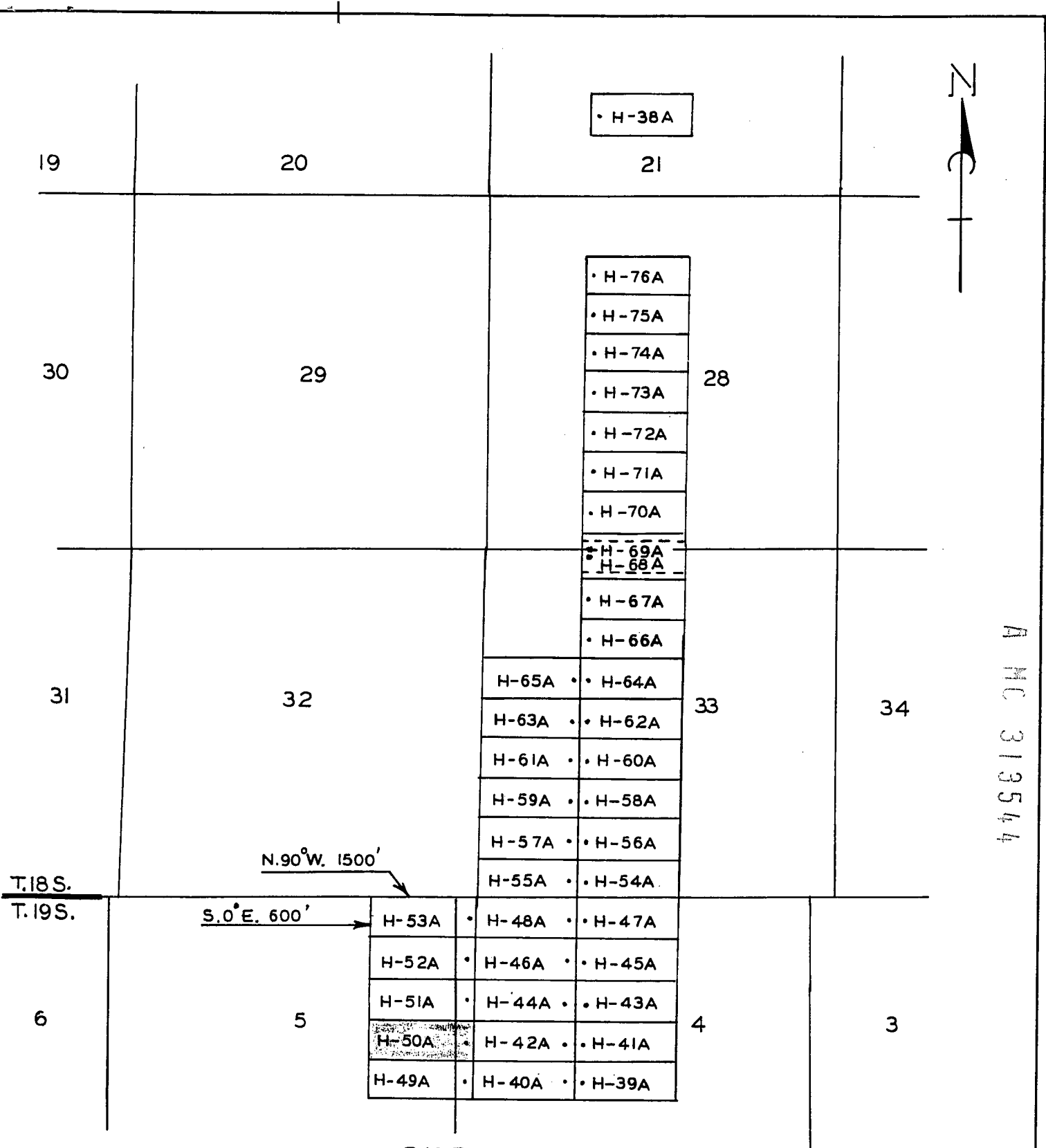
RECEIVED  
BLM AZ STATE OFFICE

9018. 1222

A  
M  
C  
3  
1  
3  
5  
4  
4



A MC 313544



T.18 S.  
T.19 S.

N.90°W. 1500'

S.0°E. 600'

• 2 x 2 x 4' POSTS PHOENIX, ARIZONA R.16 E.

APR 23 1991

RECEIVED  
BLM, AZ STATE OFFICE

9018 1223

ASARCO Incorporated  
HELVETIA PROPERTY  
LODE CLAIMS  
PIMA COUNTY AZ.  
SCALE: 1"=2000'

RECORDED BY: DKG  
DEPUTY RECORDER  
2077 RD13



DOCKET: 9018  
PAGE: 1224  
NO. OF PAGES: 2  
SEQUENCE: 91042226  
04/16/91  
LOCATN 14:12:00  
ENVELOPE  
TOTAL \$ 8.00

W  
MR T E SCARTACCINI  
ASARCO INC  
PO BOX 5747  
TUCSON AZ 85703

NOTICE OF LOCATION  
(Lode Claim)

Notice is hereby given that ASARCO Incorporated, whose mailing address is P.O. Box 5747, Tucson, Arizona-85703, by its undersigned agent, makes this location of the H-51A lode mining claim, in the HELYETIA Mining District, County of Pima, State of Arizona.

The claim is 1500 feet in length along the vein or deposit of mineral bearing rock in place and 600 feet in width (300 feet on either side of the center line of the claim), forming a claim in the shape of a parallelogram. The general course of said claim is from EAST to WEST.

This Notice is posted on the centerline of the claim which location monument is in Section 4, Township 19S, Range 16E, GSRB&M.

The location monument of said claim is located approx. 1500'S/100'E from the NORTH EAST corner of Section 5, Township 19S, Range 16E, GSRB&M, Arizona and said claim lies within the NE 1/4 Sec. 5 & NW 1/4 Sec 4; T19S; R16E. GSRB&M.

The surface boundaries of the claim are described as follows: Beginning at the discovery monument and running thence 50'E to the center of the end line and the true point of beginning thence (clockwise) 300'S to corner SE, thence 1500'W to corner SW, thence 300'N to center end line, thence 300'N to corner NW, thence 1500'E to corner NE, thence 300'S to point of beginning.

There are seven substantial posts, projecting at least 4 feet above the surface of the ground, or stone monuments, at least 3 feet high, one for the location monument, one at each of the four corners and one at the center of each end line as prescribed by A.R.S. §27-204.

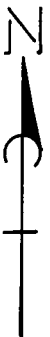
Located, dated and posted on the ground this 14 day of April, 1991.

ASARCO Incorporated

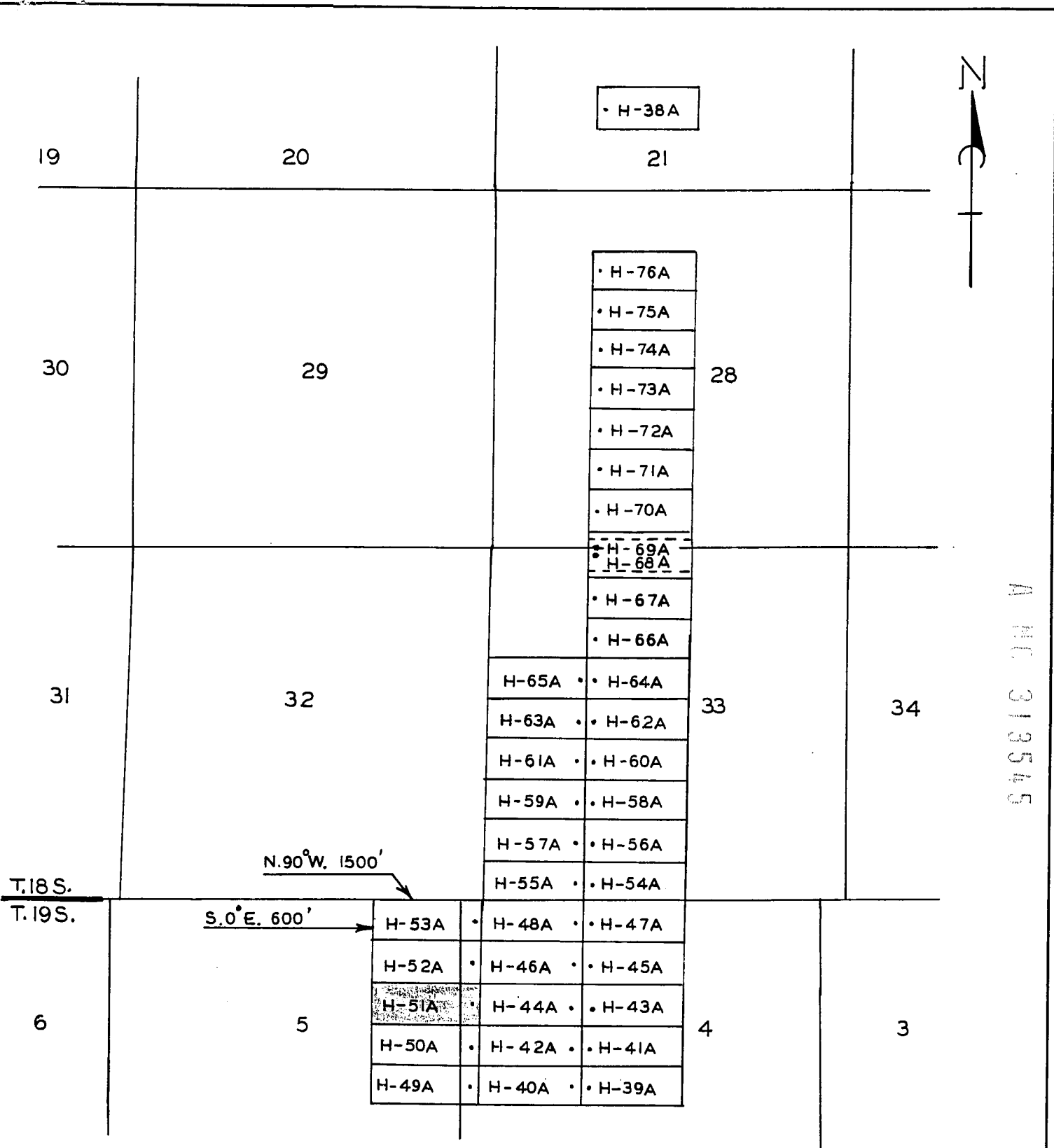
By [Signature]  
Agent

PHOENIX, ARIZONA  
9:00 A.M.  
APR 23 1991  
RECEIVED  
BLM, AZ STATE OFFICE

A M C 313545



A.M.C. 313545



T.18S.  
T.19S.

S.0°E. 600'

N.90°W. 1500'

R.16 E.

• 2 x 2 x 4 POSTS PHOENIX, ARIZONA

ASARCO Incorporated  
HELVETIA PROPERTY

LODE CLAIMS  
PIMA COUNTY AZ.  
SCALE: 1"=2000'

RECEIVED  
BLM. AZ STATE OFFICE  
APR 23 1981

9108 1225

RECORDED BY: O.K.G.  
DEPUTY RECORDER  
2077 RD13



DOCKET: 9018  
PAGE: 1226  
NO. OF PAGES: 2  
SEQUENCE: 91042227  
04/16/91  
LOCATN 14:12:00  
ENVELOPE  
TOTAL \$ 8.00

W  
MR T E SCARTACCINI  
ASARCO INC  
PO BOX 5747  
TUCSON AZ 85703

NOTICE OF LOCATION  
(Lode Claim)

Notice is hereby given that ASARCO Incorporated, whose mailing address is P.O. Box 5747, Tucson, Arizona-85703, by its undersigned agent, makes this location of the H-52A lode mining claim, in the HELVETIA Mining District, County of PIMA, State of Arizona.

The claim is 1500 feet in length along the vein or deposit of mineral bearing rock in place and 600 feet in width (300 feet on either side of the center line of the claim), forming a claim in the shape of a parallelogram. The general course of said claim is from EAST to WEST.

This Notice is posted on the centerline of the claim which location monument is in Section 4, Township 19S, Range 16E, GSRB&M.

The location monument of said claim is located approx. 900'S/100'E from the NORTH EAST corner of Section 5, Township 19S, Range 16E, GSRB&M, Arizona and said claim lies within the NE 1/4, Sec. 5 & NW 1/4, Sec. 4; T19S; R16E, GSRB&M.

The surface boundaries of the claim are described as follows: Beginning at the discovery monument and running thence 50'E to the center of the end line and the true point of beginning thence (clockwise) 300'S to corner SE, thence 1500'W to corner SW, thence 300'N to center end line, thence 300'N to corner NW, thence 1500'E to corner NE, thence 300'S to point of beginning.

There are seven substantial posts, projecting at least 4 feet above the surface of the ground, or stone monuments, at least 3 feet high, one for the location monument, one at each of the four corners and one at the center of each end line as prescribed by A.R.S. §27-204.

Located, dated and posted on the ground this 7 day of April, 1991.

ASARCO Incorporated

By [Signature]  
Agent

PHOENIX, ARIZONA  
800 447 0005

APR 23 1991

RECEIVED  
BLM AZ STATE OFFICE

9018 1226

A M C 313546



A MC 313546

19

20

21

30

29

28

31

32

33

34

T.18 S.

T.19 S.

N. 90° W. 1500'

S. 0° E. 600'

H-53A	• H-48A	• H-47A
H-52A	• H-46A	• H-45A
H-51A	• H-44A	• H-43A
H-50A	• H-42A	• H-41A
H-49A	• H-40A	• H-39A

• H-38A

• H-76A  
 • H-75A  
 • H-74A  
 • H-73A  
 • H-72A  
 • H-71A  
 • H-70A

• H-69A  
 • H-68A

• H-67A  
 • H-66A

H-65A • • H-64A

H-63A • • H-62A

H-61A • • H-60A

H-59A • • H-58A

H-57A • • H-56A

H-55A • • H-54A

R.16 E.

• 2 x 2 x 4' POSTS

ASARCO Incorporated  
HELVETIA PROPERTY

LODE CLAIMS  
PIMA COUNTY AZ.

SCALE: 1" = 2000'

RECEIVED  
 BLM, AZ STATE OFFICE  
 APR 23 1991

8108

1227

RECORDED BY: UKG  
DEPUTY RECORDER  
2077 RD13



DOCKET: 9018  
PAGE: 1228  
NO. OF PAGES: 2  
SEQUENCE: 91042228  
LOCATN 04/16/91  
14:12:00  
ENVELOPE  
TOTAL \$ 8.00

W  
MR T E SCARTACCINI  
ASARCO INC  
PO BOX 5747  
TUCSON AZ 85703

NOTICE OF LOCATION  
(Lode Claim)

Notice is hereby given that ASARCO Incorporated, whose mailing address is P.O. Box 5747, Tucson, Arizona-85703, by its undersigned agent, makes this location of the H-53A lode mining claim, in the HELVETIA Mining District, County of PIMA, State of Arizona.

The claim is 1500 feet in length along the vein or deposit of mineral bearing rock in place and 600 feet in width (300 feet on either side of the center line of the claim), forming a claim in the shape of a parallelogram. The general course of said claim is from EAST to WEST.

This Notice is posted on the centerline of the claim which location monument is in Section 4, Township 19S, Range 16E, GSRB&M.

The location monument of said claim is located approx. 300'S/100'E from the NORTH EAST corner of Section 5, Township 19S, Range 16E, GSRB&M, Arizona and said claim lies within the NE 1/4, Sec. 5 + NW 1/4, Sec. 4; T19S; R16E. GSRB&M.

The surface boundaries of the claim are described as follows: Beginning at the discovery monument and running thence 50' E to the center of the end line and the true point of beginning thence (clockwise) 300'S to corner SE, thence 1500'W to corner SW, thence 300'N to center end line, thence 300'N to corner NW, thence 1500'E to corner NE, thence 300'S to point of beginning.

There are seven substantial posts, projecting at least 4 feet above the surface of the ground, or stone monuments, at least 3 feet high, one for the location monument, one at each of the four corners and one at the center of each end line as prescribed by A.R.S. §27-204.

Located, dated and posted on the ground this 7 day of April, 1991.

ASARCO Incorporated

By [Signature]  
Agent

PHOENIX, ARIZONA  
APR 23 1991

APR 23 1991

RECEIVED  
BLM AZ STATE OFFICE

9018 1228

A  
M  
C  
3  
1  
3  
5  
4  
7



A MC 313547

19

20

21

• H-38A

30

29

28

• H-76A

• H-75A

• H-74A

• H-73A

• H-72A

• H-71A

• H-70A

• H-69A

• H-68A

• H-67A

• H-66A

31

32

33

34

H-65A • H-64A

H-63A • H-62A

H-61A • H-60A

H-59A • H-58A

H-57A • H-56A

H-55A • H-54A

N.90°W. 1500'

T.18S.

T.19S.

S.0°E. 600'

H-53A

H-48A • H-47A

H-52A • H-46A • H-45A

H-51A • H-44A • H-43A

H-50A • H-42A • H-41A

H-49A • H-40A • H-39A

6

5

4

3

R.16 E.

• 2 x 2 x 4' POSTS

ASARCO Incorporated  
HELVETIA PROPERTY

LODE CLAIMS  
PIMA COUNTY AZ.

SCALE: 1" = 2000'

RECEIVED  
BLM. AZ STATE OFFICE  
APR 23 1991

8109

1229



RECORDED BY: OKG  
DEPUTY RECORDER  
2077 RD13  
W  
MR T E SCARTACCINI  
ASARCO INC  
PO BOX 5747  
TUCSON AZ 85703



DOCKET: 9018  
PAGE: 1230  
NO. OF PAGES: 2  
SEQUENCE: 91042229  
04/16/91  
LOCATN 14:12:00  
ENVELOPE  
TOTAL \$ 8.00

NOTICE OF LOCATION  
(Lode Claim)

Notice is hereby given that ASARCO Incorporated, whose mailing address is P.O. Box 5747, Tucson, Arizona 85703, by its undersigned agent, makes this location of the H-54A lode mining claim, in the Helvetia Mining District, County of Pima, State of Arizona.

The claim is 1500 feet in length along the vein or deposit of mineral bearing rock in place and 600 feet in width (300 feet on either side of the center line of the claim), forming a claim in the shape of a parallelogram. The general course of said claim is from East to West.

This Notice is posted on the centerline of the claim which location monument is in Section 33, Township 18S, Range 16E, GSRB&M.

The location monument of said claim is located approx. 300'N/1550'E from the Southwest corner of Section 33, Township 18S, Range 16E, GSRB&M, Arizona and said claim lies within the 1/2 sec 33 T18S R16E GSRB&M.

The surface boundaries of the claim are described as follows: Beginning at the discovery monument and running thence 50' W to the center of the end line and the true point of beginning thence (clockwise) 300' N to corner NW, thence 1500' E to corner NE, thence 300' S to center end line, thence 300' S to corner SE, thence 1500' W to corner SW, thence 300' N to point of beginning.

There are seven substantial posts, projecting at least 4 feet above the surface of the ground, or stone monuments, at least 3 feet high, one for the location monument, one at each of the four corners and one at the center of each end line as prescribed by A.R.S. §27-204.

Located, dated and posted on the ground this 7 day of April, 1991.

ASARCO Incorporated

By [Signature]  
Agent

PHOENIX, ARIZONA  
9:00 A.M.

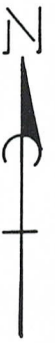
APR 23 1991

RECEIVED  
BLM AZ STATE OFFICE

9018

1230

A MC 313548



A M C 313548

• H-38A

19

20

21

30

29

28

• H-76A  
 • H-75A  
 • H-74A  
 • H-73A  
 • H-72A  
 • H-71A  
 • H-70A

• H-69A  
 • H-68A

• H-67A  
 • H-66A

H-65A • • H-64A

H-63A • • H-62A

H-61A • • H-60A

H-59A • • H-58A

H-57A • • H-56A

H-55A • • H-54A

31

32

33

34

N.90°W. 1500'

T.18S.

T.19S.

S.0°E. 600'

H-53A	•	H-48A	•	H-47A
H-52A	•	H-46A	•	H-45A
H-51A	•	H-44A	•	H-43A
H-50A	•	H-42A	•	H-41A
H-49A	•	H-40A	•	H-39A

6

5

4

3

R.16 E.

• 2 x 2 x 4' POSTS

ASARCO Incorporated  
HELVETIA PROPERTY

LODE CLAIMS  
PIMA COUNTY AZ.  
SCALE: 1"=2000'

RECEIVED  
BLM. AZ STATE OFFICE  
APR 23 91

9018

1231

RECORDED BY: OKG  
DEPUTY RECORDER  
2077 RD13



DOCKET: 9018  
PAGE: 1232  
NO. OF PAGES: 2  
SEQUENCE: 91042230  
04/16/91  
LOCATN 14:12:00  
ENVELOPE  
TOTAL \$ 8.00

W  
MR T E SCARTACCINI  
ASARCO INC  
PO BOX 5747  
TUCSON AZ 85703

NOTICE OF LOCATION  
(Lode Claim)

Notice is hereby given that ASARCO Incorporated, whose mailing address is P.O. Box 5747, Tucson, Arizona-85703, by its undersigned agent, makes this location of the H-55A lode mining claim, in the HELVETIA Mining District, County of PIMA, State of Arizona.

The claim is 1500 feet in length along the vein or deposit of mineral bearing rock in place and 600 feet in width (300 feet on either side of the center line of the claim), forming a claim in the shape of a parallelogram. The general course of said claim is from EAST to WEST.

This Notice is posted on the centerline of the claim which location monument is in Section 33, Township 18 S, Range 16 E, GSRB&M.

The location monument of said claim is located approx. 300'N/1950'E from the South West corner of Section 33, Township 18 S, Range 16 E, GSRB&M, Arizona and said claim lies within the SW 1/4, Sec. 33; T18S; R16E. GSRB&M.

The surface boundaries of the claim are described as follows: Beginning at the discovery monument and running thence 50' E to the center of the end line and the true point of beginning thence (clockwise) 300'S to corner SE, thence 1500'W to corner SW, thence 300'N to center end line, thence 300'N to corner NW, thence 1500'E to corner NE, thence 300'S to point of beginning.

There are seven substantial posts, projecting at least 4 feet above the surface of the ground, or stone monuments, at least 3 feet high, one for the location monument, one at each of the four corners and one at the center of each end line as prescribed by A.R.S. §27-204.

Located, dated and posted on the ground this 17 day of April, 1991.

ASARCO Incorporated

By [Signature]  
Agent

PHOENIX, ARIZONA  
9:00 AM

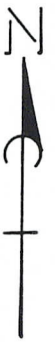
APR 23 1991

RECEIVED  
BLM, AZ STATE OFFICE


9018

1232

A MC 313549



A MC 313549



T.18 S.  
T.19 S.

N.90°W. 1500'

S.0°E. 600'

R.16 E.

• 2 x 2 x 4 POSTS  
PHOENIX, ARIZONA  
APR 23 1991

ASARCO Incorporated  
HELVETIA PROPERTY

LODE CLAIMS  
PIMA COUNTY AZ.  
SCALE: 1" = 2000'

RECEIVED  
BLM, AZ STATE OFFICE

9018 1233

RECORDED BY: JHU  
DEPUTY RECORDER  
2077 RD13



DOCKET: 9018  
PAGE: 1234  
NO. OF PAGES: 2  
SEQUENCE: 91042231  
04/16/91  
LOCATN 14:12:00  
ENVELOPE  
TOTAL \$ 8.00

W  
MR T E SCARTACCINI  
ASARCO INC  
PO BOX 5747  
TUCSON AZ 85703

NOTICE OF LOCATION  
(Lode Claim)

Notice is hereby given that ASARCO Incorporated, whose mailing address is P.O. Box 5747, Tucson, Arizona 85703, by its undersigned agent, makes this location of the H-56A lode mining claim, in the Helvetia Mining District, County of Pima, State of Arizona.

The claim is 1500 feet in length along the vein or deposit of mineral bearing rock in place and 600 feet in width (300 feet on either side of the center line of the claim), forming a claim in the shape of a parallelogram. The general course of said claim is from East to West.

This Notice is posted on the centerline of the claim which location monument is in Section 33, Township 18S, Range 16E, GSR&M.

The location monument of said claim is located approx. 900'N/1550'E from the Southwest corner of Section 33, Township 18S, Range 16E, GSR&M, Arizona and said claim lies within the SW/4 Sec 33 T18S R16E GSR&M.

The surface boundaries of the claim are described as follows: Beginning at the discovery monument and running thence 50'W to the center of the end line and the true point of beginning thence (clockwise) 300'N to corner NW, thence 1500'E to corner NE, thence 300'S to center end line, thence 300'S to corner SE, thence 1500'W to corner SW, thence 300'N to point of beginning.

There are seven substantial posts, projecting at least 4 feet above the surface of the ground, or stone monuments, at least 3 feet high, one for the location monument, one at each of the four corners and one at the center of each end line as prescribed by A.R.S. §27-204.

Located, dated and posted on the ground this 7 day of April, 1991.

ASARCO Incorporated

By [Signature]  
Agent

PHOENIX, ARIZONA  
APR 16 1991

RECEIVED  
BLM, AZ STATE OFFICE

9018 1234



A MC 313550

19

20

21

• H-38A

30

29

28

• H-76A  
 • H-75A  
 • H-74A  
 • H-73A  
 • H-72A  
 • H-71A  
 • H-70A

31

32

33

34

• H-69A  
 • H-68A  
 • H-67A  
 • H-66A

H-65A • H-64A  
 H-63A • H-62A  
 H-61A • H-60A  
 H-59A • H-58A  
 H-57A • H-56A  
 H-55A • H-54A

N.90°W. 1500'

T.18S.

T.19S.

S.0°E. 600'

6

5

4

3

H-53A • H-48A • H-47A  
 H-52A • H-46A • H-45A  
 H-51A • H-44A • H-43A  
 H-50A • H-42A • H-41A  
 H-49A • H-40A • H-39A

R.16 E.

• 2 x 2 x 4' POSTS

ASARCO Incorporated  
HELVETIA PROPERTY

LODE CLAIMS  
PIMA COUNTY AZ.  
SCALE: 1"=2000'

APR 23 1991

RECEIVED  
BLM AZ STATE OFFICE

81018

1235

RECORDED BY: OKG  
DEPUTY RECORDER  
2077 RD13



DUCKET: 9018  
PAGE: 1236  
NO. OF PAGES: 2  
SEQUENCE: 91042232  
LOCATN 04/16/91  
14:12:00  
ENVELOPE  
TOTAL \$ 8.00

W  
MR T E SCARTACCINI  
ASARCO INC  
PO BOX 5747  
TUCSON AZ 85703

NOTICE OF LOCATION  
(Lode Claim)

Notice is hereby given that ASARCO Incorporated, whose mailing address is P.O. Box 5747, Tucson, Arizona 85703, by its undersigned agent, makes this location of the H-57A lode mining claim, in the HELVETIA Mining District, County of PIMA, State of Arizona.

The claim is 1500 feet in length along the vein or deposit of mineral bearing rock in place and 600 feet in width (300 feet on either side of the center line of the claim), forming a claim in the shape of a parallelogram. The general course of said claim is from EAST to WEST.

This Notice is posted on the centerline of the claim which location monument is in Section 33, Township 18 S, Range 16 E, GSRB&M.

The location monument of said claim is located approx. 900' N / 1450' E from the SOUTH WEST corner of Section 33, Township 18 S, Range 16 E, GSRB&M, Arizona and said claim lies within the SW 1/4, SEC. 33; T18 S; R16 E. GSRB&M.

The surface boundaries of the claim are described as follows: Beginning at the discovery monument and running thence 50' E to the center of the end line and the true point of beginning thence (clockwise) 300' S to corner SE, thence 1500' W to corner SW, thence 300' N to center end line, thence 300' N to corner NW, thence 1500' E to corner NE, thence 300' S to point of beginning.

There are seven substantial posts, projecting at least 4 feet above the surface of the ground, or stone monuments, at least 3 feet high, one for the location monument, one at each of the four corners and one at the center of each end line as prescribed by A.R.S. §27-204.

Located, dated and posted on the ground this 7 day of April, 1991.

ASARCO Incorporated

By [Signature]  
Agent

PHOENIX, ARIZONA  
APR 23 1991

APR 23 1991

RECEIVED  
BLM, AZ STATE OFFICE


9018

1236

A MC 313551



A MC 313551



• 2 x 2 x 4' POSTS  
PHOENIX, ARIZONA  
9:00 A.M.  
APR 23 '91

ASARCO Incorporated  
HELVETIA PROPERTY  
LODE CLAIMS  
PIMA COUNTY AZ.  
SCALE: 1" = 2000'

RECEIVED  
BLM, AZ STATE OFFICE

8106 1237



RECORDED BY: OKG  
DEPUTY RECORDER  
2077 RD13



DOCKET: 9018  
PAGE: 1238  
NO. OF PAGES: 2  
SEQUENCE: 91042233  
LOCATN 04/16/91  
14:12:00  
ENVELOPE  
TOTAL \$ 8.00

W  
MR T E SCARTACCINI  
ASARCO INC  
PO BOX 5747  
TUCSON AZ 85703

NOTICE OF LOCATION  
(Lode Claim)

Notice is hereby given that ASARCO Incorporated, whose mailing address is P.O. Box 5747, Tucson, Arizona 85703, by its undersigned agent, makes this location of the H-58A lode mining claim, in the Helvetia Mining District, County of Pima, State of Arizona.

The claim is 1500 feet in length along the vein or deposit of mineral bearing rock in place and 600 feet in width (300 feet on either side of the center line of the claim), forming a claim in the shape of a parallelogram. The general course of said claim is from East to West.

This Notice is posted on the centerline of the claim which location monument is in Section 33, Township 18S, Range 16E, GSRB&M.

The location monument of said claim is located approx. 1550'N/1550'E from the Southwest corner of Section 33, Township 18S, Range 16E, GSRB&M, Arizona and said claim lies within the 1/2 Sec 33 T18S R16E GSRB&M.

The surface boundaries of the claim are described as follows: Beginning at the discovery monument and running thence 50' W to the center of the end line and the true point of beginning thence (clockwise) 300' N to corner NW, thence 1500' E to corner NE, thence 300' S to center end line, thence 300' S to corner SE, thence 1500' W to corner SW, thence 300' N to point of beginning.

There are seven substantial posts, projecting at least 4 feet above the surface of the ground, or stone monuments, at least 3 feet high, one for the location monument, one at each of the four corners and one at the center of each end line as prescribed by A.R.S. §27-204.

Located, dated and posted on the ground this 7 day of April, 1991.

ASARCO Incorporated

By [Signature]  
Agent

PHOENIX, ARIZONA  
8:00 A.M.

Apr 23 '91

RECEIVED  
BLM, AZ STATE OFFICE


9018

1238

A  
M  
T  
3  
1  
3  
5  
5  
2



A MC 313552



• 2 x 2 x 4 POSTS PHOENIX 9:00 A.M. '91

Apr 23 '91

RECEIVED B.L.M. AZ STATE OFFICE

ASARCO Incorporated  
HELVETIA PROPERTY  
LODE CLAIMS  
PIMA COUNTY AZ.  
SCALE: 1" = 2000'

8106 1239

RECORDED BY: OKG  
DEPUTY RECORDER  
2077 RD13



DOCKET: 9018  
PAGE: 1240  
NO. OF PAGES: 2  
SEQUENCE: 91042234  
04/16/91  
LOCATN 14:12:00  
ENVELOPE  
TOTAL \$ 8.00

W  
MR T E SCARTACCINI  
ASARCO INC  
PO BOX 5747  
TUCSON AZ 85703

NOTICE OF LOCATION  
(Lode Claim)

Notice is hereby given that ASARCO Incorporated, whose mailing address is P.O. Box 5747, Tucson, Arizona-85703, by its undersigned agent, makes this location of the H-59A lode mining claim, in the HELVETIA Mining District, County of PIMA, State of Arizona.

The claim is 1500 feet in length along the vein or deposit of mineral bearing rock in place and 600 feet in width (300 feet on either side of the center line of the claim), forming a claim in the shape of a parallelogram. The general course of said claim is from EAST to WEST.

This Notice is posted on the centerline of the claim which location monument is in Section 33, Township 18S, Range 16E, GSRB&M.

The location monument of said claim is located approx. 1500'N/1950'E from the South West corner of Section 33, Township 18S, Range 16E, GSRB&M, Arizona and said claim lies within the SW 1/4, Sec. 33; T 18S; R 16E. GSRB&M.

The surface boundaries of the claim are described as follows: Beginning at the discovery monument and running thence 50' E to the center of the end line and the true point of beginning thence (clockwise) 300' S to corner SE, thence 1500' W to corner SW, thence 300' N to center end line, thence 300' N to corner NW, thence 1500' E to corner NE, thence 300' S to point of beginning.

There are seven substantial posts, projecting at least 4 feet above the surface of the ground, or stone monuments, at least 3 feet high, one for the location monument, one at each of the four corners and one at the center of each end line as prescribed by A.R.S. §27-204.

Located, dated and posted on the ground this 7 day of April, 1991.

ASARCO Incorporated

By Dellodit  
Agent

PHOENIX, ARIZONA  
9:00 A.M.

APR 23 91

RECEIVED  
BLM. AZ STATE OFFICE


9018

1240

A MC 313553



A MC 313553



• 2 X 2 X 4' POSTS.  
PHOENIX ARIZONA  
9:00 A.M.

RECEIVED  
BLM. AZ STATE OFFICE  
8106  
APR 23 '91

R.16 E.

ASARCO Incorporated  
HELVETIA PROPERTY  
LODE CLAIMS  
PIMA COUNTY AZ.  
SCALE: 1"=2000'

1241

RECORDED BY: OKG  
DEPUTY RECORDER  
2077 RD13  
W  
MR T E SCARTACCINI  
ASARCO INC  
PO BOX 5747  
TUCSON AZ 85703



DOCKET: 9018  
PAGE: 1242  
NO. OF PAGES: 2  
SEQUENCE: 91042235  
04/16/91  
LOCATN 14:12:00  
ENVELOPE  
TOTAL \$ 8.00

NOTICE OF LOCATION  
(Lode Claim)

Notice is hereby given that ASARCO Incorporated, whose mailing address is P.O. Box 5747, Tucson, Arizona 85703, by its undersigned agent, makes this location of the H-60A lode mining claim, in the Helvetia Mining District, County of Pima, State of Arizona.

The claim is 1500 feet in length along the vein or deposit of mineral bearing rock in place and 600 feet in width (300 feet on either side of the center line of the claim), forming a claim in the shape of a parallelogram. The general course of said claim is from East to West.

This Notice is posted on the centerline of the claim which location monument is in Section 33, Township 18S, Range 16E, GSRB&M.

The location monument of said claim is located approx. 2100'N/1550'E from the Southwest corner of Section 33, Township 18S, Range 16E, GSRB&M, Arizona and said claim lies within the SW 1/2 of Sec. 33 T18S R16E GSRB&M.

The surface boundaries of the claim are described as follows: Beginning at the discovery monument and running thence 50' W to the center of the end line and the true point of beginning thence (clockwise) 300' N to corner NW, thence 1500' E to corner NE, thence 300' S to center end line, thence 300' S to corner SE, thence 1500' W to corner SW, thence 300' N to point of beginning.

There are seven substantial posts, projecting at least 4 feet above the surface of the ground, or stone monuments, at least 3 feet high, one for the location monument, one at each of the four corners and one at the center of each end line as prescribed by A.R.S. §27-204.

Located, dated and posted on the ground this 7 day of April, 1991.

ASARCO Incorporated

By [Signature]  
Agent

PHOENIX, ARIZONA  
6:00 A.M.

APR 23 1991

RECEIVED  
BLM, AZ STATE OFFICE

9018 1242

A MC 313554



A MC 313554

19

20

21

30

29

28

31

32

33

34

• H-38A

• H-76A

• H-75A

• H-74A

• H-73A

• H-72A

• H-71A

• H-70A

• H-69A

• H-68A

• H-67A

• H-66A

H-65A • H-64A

H-63A • H-62A

H-61A • H-60A

H-59A • H-58A

H-57A • H-56A

H-55A • H-54A

H-53A • H-48A • H-47A

H-52A • H-46A • H-45A

H-51A • H-44A • H-43A

H-50A • H-42A • H-41A

H-49A • H-40A • H-39A

N.90°W. 1500'

S.0°E. 600'

T.18 S.  
T.19 S.

R.16 E.

• 2 x 2 x 4' POSTS

ASARCO Incorporated  
HELVETIA PROPERTY

LODE CLAIMS  
PIMA COUNTY A.Z.  
SCALE: 1"=2000'

APR 23 '91  
RECEIVED  
BLM. AZ STATE OFFICE  
9018 1243

RECORDED BY: DKG  
DEPUTY RECORDER  
2077 RD13



BUCKET: 9018  
PAGE: 1244  
NO. OF PAGES: 2  
SEQUENCE: 91042236  
LOCATN 04/16/91  
14:12:00  
ENVELOPE  
TOTAL \$ 8.00

W  
MR T E SCARTACCINI  
ASARCO INC  
PO BOX 5747  
TUCSON AZ 85703

NOTICE OF LOCATION  
(Lode Claim)

Notice is hereby given that ASARCO Incorporated, whose mailing address is P.O. Box 5747, Tucson, Arizona-85703, by its undersigned agent, makes this location of the H-GIA lode mining claim, in the HELVETIA Mining District, County of PIMA, State of Arizona.

The claim is 1500 feet in length along the vein or deposit of mineral bearing rock in place and 600 feet in width (300 feet on either side of the center line of the claim), forming a claim in the shape of a parallelogram. The general course of said claim is from EAST to WEST.

This Notice is posted on the centerline of the claim which location monument is in Section 33, Township 18S, Range 16E, GSRB&M.

The location monument of said claim is located approx. 2100'N/1950'E from the South West corner of Section 33, Township 18S, Range 16E, GSRB&M, Arizona and said claim lies within the SW 1/4, Sec. 33; T18S; R16E GSRB&M.

The surface boundaries of the claim are described as follows: Beginning at the discovery monument and running thence 50' E to the center of the end line and the true point of beginning thence (clockwise) 300'S to corner SE, thence 1500'W to corner SW, thence 300'N to center end line, thence 300'N to corner NW, thence 1500'E to corner NE, thence 300'S to point of beginning.

There are seven substantial posts, projecting at least 4 feet above the surface of the ground, or stone monuments, at least 3 feet high, one for the location monument, one at each of the four corners and one at the center of each end line as prescribed by A.R.S. §27-204.

Located, dated and posted on the ground this 7 day of april, 1991.

ASARCO Incorporated

By [Signature]  
Agent

PHOENIX, ARIZONA  
9:00 A.M.

APR 23 1991

RECEIVED  
BLM, AZ STATE OFFICE

9018 1244

A MC 313555



A M C 313555

19

20

21

30

29

28

31

32

33

34

• H-38A

• H-76A

• H-75A

• H-74A

• H-73A

• H-72A

• H-71A

• H-70A

• H-69A

• H-68A

• H-67A

• H-66A

H-65A • • H-64A

H-63A • • H-62A

H-61A • • H-60A

H-59A • • H-58A

H-57A • • H-56A

H-55A • • H-54A

H-53A • H-48A • • H-47A

H-52A • H-46A • • H-45A

H-51A • H-44A • • H-43A

H-50A • H-42A • • H-41A

H-49A • H-40A • • H-39A

N.90°W. 1500'

S.0°E. 600'

T.18 S.

T.19 S.

6

5

4

3

R.16 E.

• 2 X 2 X 4' POSTS PHOENIX, ARIZONA 9:00 A.M. '91

ASARCO Incorporated  
HELVETIA PROPERTY

LODE CLAIMS  
PIMA COUNTY AZ.

SCALE: 1"=2000'

RECEIVED  
BLM. AZ STATE OFFICE  
APR 23 '91

9018 1245



RECORDED BY: DKG  
DEPUTY RECORDER  
2077 RD13  
W  
MR T E SCARTACCINI  
ASARCO INC  
PO BOX 5747  
TUCSON AZ 85703



DOCKET: 9018  
PAGE: 1246  
NO. OF PAGES: 2  
SEQUENCE: 91042237  
LOCATN: 04/16/91 14:12:00  
ENVELOPE  
TOTAL \$ 8.00

NOTICE OF LOCATION  
(Lode Claim)

Notice is hereby given that ASARCO Incorporated, whose mailing address is P.O. Box 5747, Tucson, Arizona 85703, by its undersigned agent, makes this location of the H-62A lode mining claim, in the Helvetia Mining District, County of Pima, State of Arizona.

The claim is 1500 feet in length along the vein or deposit of mineral bearing rock in place and 600 feet in width (300 feet on either side of the center line of the claim), forming a claim in the shape of a parallelogram. The general course of said claim is from East to West.

This Notice is posted on the centerline of the claim which location monument is in Section 33, Township 18S, Range 16E, GSRB&M.

The location monument of said claim is located approx. 2700'N/1550'E from the Southwest corner of Section 33, Township 18S, Range 16E, GSRB&M, Arizona and said claim lies within the All Qtrs. Sec 33 T18S R16E GSRB&M.

The surface boundaries of the claim are described as follows: Beginning at the discovery monument and running thence 50' W to the center of the end line and the true point of beginning thence (clockwise) 300' N to corner NW, thence 1500' E to corner NE, thence 300' S to center end line, thence 300' S to corner SE, thence 1500' W to corner SW, thence 300' N to point of beginning.

There are seven substantial posts, projecting at least 4 feet above the surface of the ground, or stone monuments, at least 3 feet high, one for the location monument, one at each of the four corners and one at the center of each end line as prescribed by A.R.S. §27-204.

Located, dated and posted on the ground this 7 day of April, 1991.

ASARCO Incorporated

By [Signature]  
Agent

PHOENIX, ARIZONA  
9:00 A.M.

APR 23 1991

RECEIVED  
B.L.M. AZ STATE OFFICE

9018

1246

A MC 313556



19

20

21

30

29

28

31

32

33

34

• H-38A

• H-76A

• H-75A

• H-74A

• H-73A

• H-72A

• H-71A

• H-70A

• H-69A

• H-68A

• H-67A

• H-66A

H-65A • H-64A

H-63A • H-62A

H-61A • H-60A

H-59A • H-58A

H-57A • H-56A

H-55A • H-54A

H-53A • H-48A • H-47A

H-52A • H-46A • H-45A

H-51A • H-44A • H-43A

H-50A • H-42A • H-41A

H-49A • H-40A • H-39A

N.90°W. 1500'

S.0°E. 600'

T.18S.

T.19S.

6

5

4

3

R.16 E.

• 2 x 2 x 4' POSTS PHOENIX ARIZ. 9:00 A.M. '96

RECEIVED B.L.M. AZ STATE OFFICE APR 23 '91

9018 1247

ASARCO Incorporated  
HELVETIA PROPERTY

LODE CLAIMS  
PIMA COUNTY AZ.  
SCALE: 1"=2000'

A MC 313556

RECORDED BY: OKG  
DEPUTY RECORDER  
2077 RD13  
W  
MR T E SCARTACCINI  
ASARCO INC  
PO BOX 5747  
TUCSON AZ 85703



DOCKET: 9018  
PAGE: 1248  
NO. OF PAGES: 2  
SEQUENCE: 91042238  
LOCATN 04/16/91  
14:12:00  
ENVELOPE  
TOTAL \$ 8.00

NOTICE OF LOCATION  
(Lode Claim)

Notice is hereby given that ASARCO Incorporated, whose mailing address is P.O. Box 5747, Tucson, Arizona 85703, by its undersigned agent, makes this location of the H-63A lode mining claim, in the Helvetia Mining District, County of Pima, State of Arizona.

The claim is 1500 feet in length along the vein or deposit of mineral bearing rock in place and 600 feet in width (300 feet on either side of the center line of the claim), forming a claim in the shape of a parallelogram. The general course of said claim is from East to West.

This Notice is posted on the centerline of the claim which location monument is in Section 33, Township 18S, Range 16E, GSRB&M.

The location monument of said claim is located approx. 2700'N/1450'E from the Southwest corner of Section 33, Township 18S, Range 16E, GSRB&M, Arizona and said claim lies within the W/2 Sec. 33 T18S R16E GSRB&M.

The surface boundaries of the claim are described as follows: Beginning at the discovery monument and running thence 50'E to the center of the end line and the true point of beginning thence (clockwise) 300'S to corner SE, thence 1500'W to corner SW, thence 300'N to center end line, thence 300'N to corner NW, thence 1500'E to corner NE, thence 300'S to point of beginning.

There are seven substantial posts, projecting at least 4 feet above the surface of the ground, or stone monuments, at least 3 feet high, one for the location monument, one at each of the four corners and one at the center of each end line as prescribed by A.R.S. §27-204.

Located, dated and posted on the ground this 7 day of April, 1991.

ASARCO Incorporated

By [Signature]  
Agent

PHOENIX, ARIZONA  
9:00 AM

APR 23 1991

RECEIVED  
BLM, AZ STATE OFFICE  
9018

1248

A MC 313557



A MC 313557

19

20

21

• H-38A

30

29

28

• H-76A  
 • H-75A  
 • H-74A  
 • H-73A  
 • H-72A  
 • H-71A  
 • H-70A

• H-69A  
 • H-68A

• H-67A  
 • H-66A

H-65A • H-64A

H-63A • H-62A

H-61A • H-60A

H-59A • H-58A

H-57A • H-56A

H-55A • H-54A

31

32

33

34

T.18 S.

T.19 S.

N.90°W. 1500'

S.0°E. 600'

H-53A	• H-48A	• H-47A
H-52A	• H-46A	• H-45A
H-51A	• H-44A	• H-43A
H-50A	• H-42A	• H-41A
H-49A	• H-40A	• H-39A

6

5

4

3

• 2 X 2 X 4' POSTS R.16 E.

ASARCO Incorporated  
HELVETIA PROPERTY

LODE CLAIMS  
PIMA COUNTY AZ.  
SCALE: 1"=2000'

RECEIVED  
 APR 23 1991  
 BLM. AZ STATE OFFICE  
 9018 1249

RECORDED BY: OKG  
DEPUTY RECORDER  
2077 RD13  
W  
MR T E SCARTACCINI  
ASARCO INC  
TUCSON PO BOX 5747  
AZ 85703



DOCKET: 9018  
PAGE: 1250  
NO. OF PAGES: 2  
SEQUENCE: 91042239  
LOCATN 04/16/91  
14:12:00  
ENVELOPE  
TOTAL \$ 8.00

NOTICE OF LOCATION  
(Lode Claim)

Notice is hereby given that ASARCO Incorporated, whose mailing address is P.O. Box 5747, Tucson, Arizona 85703, by its undersigned agent, makes this location of the H-64A lode mining claim, in the Helvetia Mining District, County of Pima, State of Arizona.

The claim is 1500 feet in length along the vein or deposit of mineral bearing rock in place and 600 feet in width (300 feet on either side of the center line of the claim), forming a claim in the shape of a parallelogram. The general course of said claim is from East to West.

This Notice is posted on the centerline of the claim which location monument is in Section 33, Township 18S, Range 16E, GSRB&M.

The location monument of said claim is located approx. 3300'N/1550'E from the Southwest corner of Section 33, Township 18S, Range 16E, GSRB&M, Arizona and said claim lies within the N 1/2 Sec 33 T18S R16E GSRB&M.

The surface boundaries of the claim are described as follows: Beginning at the discovery monument and running thence 50' W to the center of the end line and the true point of beginning thence (clockwise) 300' N to corner NW, thence 1500' E to corner NE, thence 300' S to center end line, thence 300' S to corner SE, thence 1500' W to corner SW, thence 300' N to point of beginning.

There are seven substantial posts, projecting at least 4 feet above the surface of the ground, or stone monuments, at least 3 feet high, one for the location monument, one at each of the four corners and one at the center of each end line as prescribed by A.R.S. §27-204.

Located, dated and posted on the ground this 7 day of April, 1991.

ASARCO Incorporated

By [Signature]  
Agent

PHOENIX, ARIZONA  
9:00 A.M.

APR 23 1991

RECEIVED  
BLM, AZ STATE OFFICE


9018

1250

A  
M  
C  
3  
1  
3  
5  
5  
00



A MC 313558



• 2 x 2 x 4' POSTS PHOENIX, ARIZONA 9:00 A.M. '91

RECEIVED BLM. AZ STATE OFFICE

9018 1251

ASARCO Incorporated  
HELVETIA PROPERTY  
LODE CLAIMS  
PIMA COUNTY AZ.  
SCALE: 1"=2000'

RECORDED BY: OKG  
DEPUTY RECORDER  
2077 RD13



DOCKET: 9018  
PAGE: 1252  
NO. OF PAGES: 2  
SEQUENCE: 91042240  
DATE: 04/16/91  
LOCATN: 14:12:00  
ENVELOPE TOTAL \$ 8.00

W  
MR T E SCARTACCINI  
ASARCO INC  
PO BOX 5747  
TUCSON AZ 85703

NOTICE OF LOCATION  
(Lode Claim)

Notice is hereby given that ASARCO Incorporated, whose mailing address is P.O. Box 5747, Tucson, Arizona 85703, by its undersigned agent, makes this location of the H-65A lode mining claim, in the HELVETIA Mining District, County of PIMA, State of Arizona.

The claim is 1500 feet in length along the vein or deposit of mineral bearing rock in place and 600 feet in width (300 feet on either side of the center line of the claim), forming a claim in the shape of a parallelogram. The general course of said claim is from EAST to WEST.

This Notice is posted on the centerline of the claim which location monument is in Section 33, Township 18S, Range 16E, GSRB&M.

The location monument of said claim is located approx. 3300N/1450E from the South West corner of Section 33, Township 18S, Range 16E, GSRB&M, Arizona and said claim lies within the NW 1/4, Sec. 33; T18S; R16E GSRB&M.

The surface boundaries of the claim are described as follows: Beginning at the discovery monument and running thence 50' E to the center of the end line and the true point of beginning thence (clockwise) 300'S to corner SE, thence 1500W to corner SW, thence 300'N to center end line, thence 300'N to corner NW, thence 1500'E to corner NE, thence 300'S to point of beginning.

There are seven substantial posts, projecting at least 4 feet above the surface of the ground, or stone monuments, at least 3 feet high, one for the location monument, one at each of the four corners and one at the center of each end line as prescribed by A.R.S. §27-204.

Located, dated and posted on the ground this 7 day of April, 1991.

ASARCO Incorporated

PHOENIX, ARIZONA  
9:00 A.M.  
APR 23 1991

APR 23 1991

By [Signature]  
Agent

RECEIVED  
BLM, AZ STATE OFFICE

8108

1252

A  
H  
C  
3  
1  
3  
5  
5  
9



A MC 313559

19

20

21

30

29

28

31

32

33

34

• H-38A

• H-76A  
 • H-75A  
 • H-74A  
 • H-73A  
 • H-72A  
 • H-71A  
 • H-70A

• H-69A  
 • H-68A

• H-67A  
 • H-66A

H-65A • H-64A

H-63A • H-62A

H-61A • H-60A

H-59A • H-58A

H-57A • H-56A

H-55A • H-54A

N.90°W. 1500'

S.0°E. 600'

T.18S.  
T.19S.

H-53A	• H-48A	• H-47A
H-52A	• H-46A	• H-45A
H-51A	• H-44A	• H-43A
H-50A	• H-42A	• H-41A
H-49A	• H-40A	• H-39A

6

5

4

3

R.16 E.

• 2 x 2 x 4' POSTS PHOENIX ARIZ. 9:00 A.M. 1996

ASARCO Incorporated  
HELVETIA PROPERTY

LODE CLAIMS  
PIMA COUNTY AZ.

SCALE: 1"=2000'

APR 23 '91

RECEIVED  
BLM. AZ STATE OFFICE

8108

1253



RECORDED BY: 0  
DEPUTY RECORDER  
2077 RD13



DOCKET: 9018  
PAGE: 1254  
NO. OF PAGES: 2  
SEQUENCE: 91042241  
DATE: 04/16/91  
LOCATN 14:12:00  
ENVELOPE  
TOTAL \$ 8.00

W  
MR T E SCARTACCINI  
ASARCO INC  
PO BOX 5747  
TUCSON AZ 85703

NOTICE OF LOCATION  
(Lode Claim)

Notice is hereby given that ASARCO Incorporated, whose mailing address is P.O. Box 5747, Tucson, Arizona 85703, by its undersigned agent, makes this location of the H-66A lode mining claim, in the Helvetia Mining District, County of Pima, State of Arizona.

The claim is 1500 feet in length along the vein or deposit of mineral bearing rock in place and 600 feet in width (300 feet on either side of the center line of the claim), forming a claim in the shape of a parallelogram. The general course of said claim is from East to West.

This Notice is posted on the centerline of the claim which location monument is in Section 33, Township 18S, Range 16E, GSRB&M.

The location monument of said claim is located approx. 390'N/1550'E from the Southwest corner of Section 33, Township 18S, Range 16E, GSRB&M, Arizona and said claim lies within the N 1/2 Sec 33 T 18S R. 16 E GSRB&M.

The surface boundaries of the claim are described as follows: Beginning at the discovery monument and running thence 50' W to the center of the end line and the true point of beginning thence (clockwise) 300' N to corner NW, thence 1500' E to corner NE, thence 300' S to center end line, thence 300' S to corner SE, thence 1500' W to corner SW, thence 300' N to point of beginning.

There are seven substantial posts, projecting at least 4 feet above the surface of the ground, or stone monuments, at least 3 feet high, one for the location monument, one at each of the four corners and one at the center of each end line as prescribed by A.R.S. §27-204.

Located, dated and posted on the ground this 7 day of April, 1991

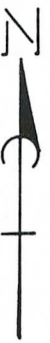
ASARCO Incorporated

By [Signature]  
Agent

PHOENIX, ARIZONA  
APR 23 1991  
RECEIVED  
BLM, AZ STATE OFFICE

9018 1254

MC 313560



A MC 313560

• H-38A

19

20

21

30

29

28

• H-76A

• H-75A

• H-74A

• H-73A

• H-72A

• H-71A

• H-70A

• H-69A

• H-68A

• H-67A

• H-66A

31

32

H-65A • H-64A

H-63A • H-62A

H-61A • H-60A

H-59A • H-58A

H-57A • H-56A

H-55A • H-54A

33

34

T.18S.

T.19S.

N.90°W. 1500'

S.0°E. 600'

H-53A	• H-48A	• H-47A
H-52A	• H-46A	• H-45A
H-51A	• H-44A	• H-43A
H-50A	• H-42A	• H-41A
H-49A	• H-40A	• H-39A

6

5

4

3

R.16 E.

• 2 x 2 x 4' POSTS

ASARCO Incorporated  
HELVETIA PROPERTY

LODE CLAIMS  
PIMA COUNTY AZ.  
SCALE: 1"=2000'

APR 23 1991

RECEIVED

B.L.M. AZ STATE OFFICE

9018

1255

RECORDED BY: OKG  
DEPUTY RECORDER  
2077 RD13  
W  
MR T E SCARTACCINI  
ASARCO INC  
PO BOX 5747  
TUCSON AZ 85703



DOCKET: 9018  
PAGE: 1256  
NO. OF PAGES: 2  
SEQUENCE: 91042242  
04/16/91  
LOCATN 14:12:00  
ENVELOPE  
TOTAL \$ 8.00

NOTICE OF LOCATION  
(Lode Claim)

Notice is hereby given that ASARCO Incorporated, whose mailing address is P.O. Box 5747, Tucson, Arizona 85703, by its undersigned agent, makes this location of the H-67A lode mining claim, in the Helvetia Mining District, County of Pima, State of Arizona.

The claim is 1500 feet in length along the vein or deposit of mineral bearing rock in place and 600 feet in width (300 feet on either side of the center line of the claim), forming a claim in the shape of a parallelogram. The general course of said claim is from East to West.

This Notice is posted on the centerline of the claim which location monument is in Section 33, Township 18S, Range 16E, GSRB&M. A

The location monument of said claim is located approx. 4500'N/1550'E from the Southwest corner of Section 33, Township 18S, Range 16E, GSRB&M, Arizona and said claim lies within the N/2 Sec 33 T18S R16E GSRB&M. MC 313561

The surface boundaries of the claim are described as follows: Beginning at the discovery monument and running thence 50'W to the center of the end line and the true point of beginning thence (clockwise) 300'N to corner NW, thence 1500E to corner NE, thence 300'S to center end line, thence 300'S to corner SE, thence 1500'W to corner SW, thence 300'N to point of beginning.

There are seven substantial posts, projecting at least 4 feet above the surface of the ground, or stone monuments, at least 3 feet high, one for the location monument, one at each of the four corners and one at the center of each end line as prescribed by A.R.S. §27-204.

Located, dated and posted on the ground this 7 day of april, 1991

ASARCO Incorporated

By Dallo D. P.  
Agent

PHOENIX, ARIZONA  
9:00 A.M.

APR 23 91

RECEIVED  
BLM, AZ STATE OFFICE

8106

1256



19

20

21

30

29

28

31

32

33

34

• H-38A

• H-76A

• H-75A

• H-74A

• H-73A

• H-72A

• H-71A

• H-70A

• H-69A  
• H-68A

• H-67A

• H-66A

H-65A • • H-64A

H-63A • • H-62A

H-61A • • H-60A

H-59A • • H-58A

H-57A • • H-56A

H-55A • • H-54A

H-53A • • H-48A • • H-47A

H-52A • • H-46A • • H-45A

H-51A • • H-44A • • H-43A

H-50A • • H-42A • • H-41A

H-49A • • H-40A • • H-39A

N.90°W. 1500'

S.0°E. 600'

T.18 S.  
T.19 S.

6

5

4

3

R.16 E.

• 2 X 2 X 4' POSTS  
PHOENIX, ARIZ. 9:00 A.M.

RECEIVED  
BLM. AZ STATE OFFICE  
APR 23 1991

ASARCO Incorporated  
HELVETIA PROPERTY  
LODE CLAIMS  
PIMA COUNTY AZ.  
SCALE: 1" = 2000'

9018 1257

A MC 313561

RECORDED BY: OKG  
DEPUTY RECORDER  
2077 RD13



DOCKET: 9018  
PAGE: 1258  
NO. OF PAGES: 2  
SEQUENCE: 91042243  
LOCATN: 04/16/91  
14:12:00  
ENVELOPE  
TOTAL \$ 8.00

W  
MR T E SCARTACCINI  
ASARCO INC  
PO BOX 5747  
TUCSON AZ 85703

NOTICE OF LOCATION  
(Lode Claim)

Notice is hereby given that ASARCO Incorporated, whose mailing address is P.O. Box 5747, Tucson, Arizona 85703, by its undersigned agent, makes this location of the H-68A lode mining claim, in the Helvetia Mining District, County of Pima, State of Arizona.

The claim is 1500 feet in length along the vein or deposit of mineral bearing rock in place and 600 feet in width (300 feet on either side of the center line of the claim), forming a claim in the shape of a parallelogram. The general course of said claim is from East to West.

This Notice is posted on the centerline of the claim which location monument is in Section 33, Township 18S, Range 16E, GSRB&M.

The location monument of said claim is located approx. 5100'N/1550'E from the Southwest corner of Section 33, Township 18S, Range 16E, GSRB&M, Arizona and said claim lies within the 5 1/2 sec 28 & N 1/2 sec. 33 T. 18S. R. 16E. GSRB&M.

The surface boundaries of the claim are described as follows: Beginning at the discovery monument and running thence 50' W to the center of the end line and the true point of beginning thence (clockwise) 300' N to corner NW, thence 1500' E to corner NE, thence 300' S to center end line, thence 300' S to corner SE, thence 1500' W to corner SW, thence 300' N to point of beginning.

There are seven substantial posts, projecting at least 4 feet above the surface of the ground, or stone monuments, at least 3 feet high, one for the location monument, one at each of the four corners and one at the center of each end line as prescribed by A.R.S. §27-204.

Located, dated and posted on the ground this 17 day of April, 1991.

ASARCO Incorporated

By [Signature]  
Agent

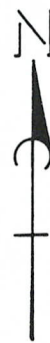
PHOENIX, ARIZONA  
9:00 A.M.

APR 23 1991

RECEIVED  
BLM, AZ STATE OFFICE

9018 1258

A MC 313562



A MC 313562

19

20

21

30

29

28

31

32

33

34

• H-38A

• H-76A

• H-75A

• H-74A

• H-73A

• H-72A

• H-71A

• H-70A

• H-69A

• H-68A

• H-67A

• H-66A

H-65A • • H-64A

H-63A • • H-62A

H-61A • • H-60A

H-59A • • H-58A

H-57A • • H-56A

H-55A • • H-54A

N.90°W. 1500'

T.18 S.

T.19 S.

S.0°E. 600'

H-53A • H-48A • • H-47A

H-52A • H-46A • • H-45A

H-51A • H-44A • • H-43A

H-50A • H-42A • • H-41A

H-49A • H-40A • • H-39A

6

5

4

3

R.16 E.

• 2 x 2 x 4 POSTS

ASARCO Incorporated  
HELVETIA PROPERTY

LODE CLAIMS  
PIMA COUNTY AZ.

SCALE: 1"=2000'

RECEIVED  
BLM AZ STATE OFFICE  
APR 23 1991

8108

1259

RECORDED BY: OKG  
DEPUTY RECORDER  
2077 RD13



DOCKET: 9018  
PAGE: 1260  
NO. OF PAGES: 2  
SEQUENCE: 91042244  
LOCATN 04/16/91  
14:12:00  
ENVELOPE  
TOTAL \$ 8.00

W  
MR T E SCARTACCINI  
ASARCO INC  
PO BOX 5747  
TUCSON AZ 85703

NOTICE OF LOCATION  
(Lode Claim)

Notice is hereby given that ASARCO Incorporated, whose mailing address is P.O. Box 5747, Tucson, Arizona 85703, by its undersigned agent, makes this location of the H-69A lode mining claim, in the Helvetia Mining District, County of Pima, State of Arizona.

The claim is 1500 feet in length along the vein or deposit of mineral bearing rock in place and 600 feet in width (300 feet on either side of the center line of the claim), forming a claim in the shape of a parallelogram. The general course of said claim is from East to West.

This Notice is posted on the centerline of the claim which location monument is in Section 33 1/2 28, Township 18S, Range 16E, GSRB&M.

The location monument of said claim is located approx. 100'S/1550'E from the Southwest corner of Section 28, Township 18S, Range 16E, GSRB&M, Arizona and said claim lies within the N 1/2 sec 33 1/2 5 1/2 sec 28 T18S R16E GSRB&M.

The surface boundaries of the claim are described as follows: Beginning at the discovery monument and running thence 50' W to the center of the end line and the true point of beginning thence (clockwise) 300' N to corner NW, thence 1500' E to corner NE, thence 300' S to center end line, thence 300' S to corner SE, thence 1500' W to corner SW, thence 300' N to point of beginning.

There are seven substantial posts, projecting at least 4 feet above the surface of the ground, or stone monuments, at least 3 feet high, one for the location monument, one at each of the four corners and one at the center of each end line as prescribed by A.R.S. §27-204.

Located, dated and posted on the ground this 7 day of April, 1991.

ASARCO Incorporated

By [Signature]  
Agent

PHOENIX, ARIZONA  
9:00 A.M.

APR 23 1991

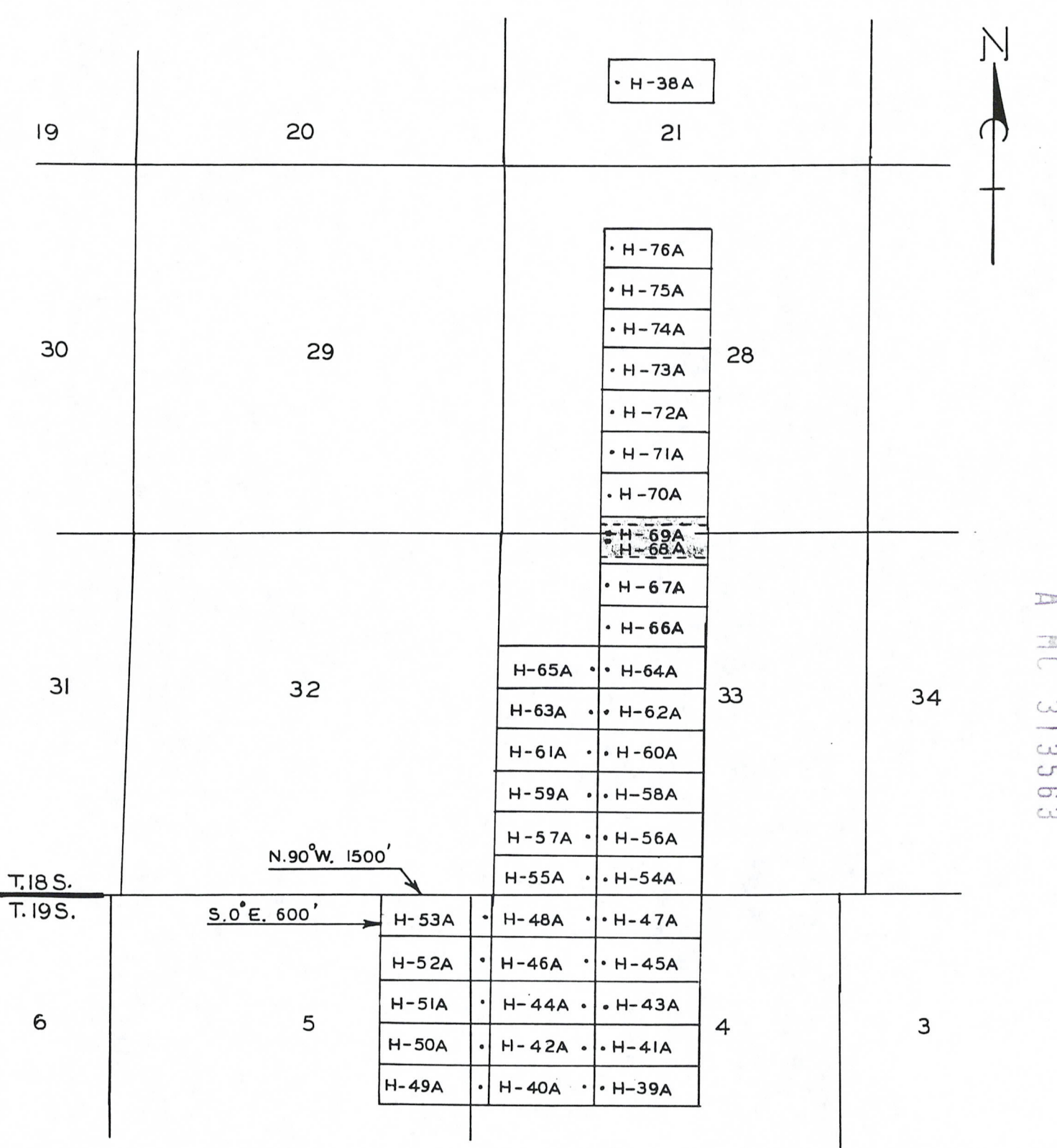
RECEIVED  
BLM, AZ STATE OFFICE

9018 1260

A  
MC  
313563



A M C 313563



• 2 X 2 X 4' POSTS

R.16 E.

ASARCO Incorporated  
HELVETIA PROPERTY

LODE CLAIMS  
PIMA COUNTY AZ.  
SCALE: 1"=2000'

RECEIVED  
BLM, AZ STATE OFFICE  
APR 23 1991  
9018 1261



RECORDED BY: OKG  
DEPUTY RECORDER  
2077 RD13



DOCKET: 9018  
PAGE: 1262  
NO. OF PAGES: 2  
SEQUENCE: 91042245  
DATE: 04/16/91  
LOCATN: 14:12:00  
ENVELOPE  
TOTAL \$ 8.00

W  
MR T E SCARTACCINI  
ASARCO INC  
PO BOX 5747  
TUCSON AZ 85703

NOTICE OF LOCATION  
(Lode Claim)

Notice is hereby given that ASARCO Incorporated, whose mailing address is P.O. Box 5747, Tucson, Arizona 85703, by its undersigned agent, makes this location of the H-70A lode mining claim, in the Helvetia Mining District, County of Pima, State of Arizona.

The claim is 1500 feet in length along the vein or deposit of mineral bearing rock in place and 600 feet in width (300 feet on either side of the center line of the claim), forming a claim in the shape of a parallelogram. The general course of said claim is from East to West.

This Notice is posted on the centerline of the claim which location monument is in Section 28, Township 18S, Range 16E, GSRB&M.

The location monument of said claim is located approx. 500'N/1550'E from the Southwest corner of Section 28, Township 18S, Range 16E, GSRB&M, Arizona and said claim lies within the 1/2 sec. 28 T18S R16E GSRB&M.

The surface boundaries of the claim are described as follows: Beginning at the discovery monument and running thence 50' W to the center of the end line and the true point of beginning thence (clockwise) 300' N to corner NW, thence 1500' E to corner NE, thence 300' S to center end line, thence 300' S to corner SE, thence 1500' W to corner SW, thence 300' N to point of beginning.

There are seven substantial posts, projecting at least 4 feet above the surface of the ground, or stone monuments, at least 3 feet high, one for the location monument, one at each of the four corners and one at the center of each end line as prescribed by A.R.S. §27-204.

Located, dated and posted on the ground this 7 day of April, 1991

ASARCO Incorporated

By [Signature]  
Agent

PHOENIX, ARIZONA  
9:00 A.M.

APR 23 1991


RECEIVED  
BLM, AZ STATE OFFICE

9018 1262

A MC 313564



A MC 313564



T.18 S.  
T.19 S.

N.90°W. 1500'

S.0°E. 600'

R.16 E.

• 2 x 2 x 4' POSTS  
PHOENIX, ARIZONA  
6:00 AM

RECEIVED  
BLM. AZ STATE OFFICE  
APR 23 1991

ASARCO Incorporated  
HELVETIA PROPERTY  
LODE CLAIMS  
PIMA COUNTY AZ.  
SCALE: 1"=2000'

9018

1263

RECORDED BY: DKG  
DEPUTY RECORDER  
2077 RD13  
W  
MR T E SCARTACCINI  
ASARCO INC  
TUCSON  
PO BOX 5747  
AZ 85703



DOCKET: 9018  
PAGE: 1264  
NO. OF PAGES: 2  
SEQUENCE: 91042246  
LOCATN 04/16/91  
14:12:00  
ENVELDPE  
TOTAL \$ 8.00

NOTICE OF LOCATION  
(Lode Claim)

Notice is hereby given that ASARCO Incorporated, whose mailing address is P.O. Box 5747, Tucson, Arizona 85703, by its undersigned agent, makes this location of the H-71A lode mining claim, in the Helvetia Mining District, County of Pima, State of Arizona.

The claim is 1500 feet in length along the vein or deposit of mineral bearing rock in place and 600 feet in width (300 feet on either side of the center line of the claim), forming a claim in the shape of a parallelogram. The general course of said claim is from East to West.

This Notice is posted on the centerline of the claim which location monument is in Section 28, Township 18S, Range 16E, GSRB&M.

The location monument of said claim is located approx. 1100'N/1550'E from the Southwest corner of Section 28, Township T18S, Range 16E, GSRB&M, Arizona and said claim lies within the 1/2 sec 28 T18S R16E GSRB&M.

The surface boundaries of the claim are described as follows: Beginning at the discovery monument and running thence 50'W to the center of the end line and the true point of beginning thence (clockwise) 300'N to corner NW, thence 1500'E to corner NE, thence 300'S to center end line, thence 300'S to corner SE, thence 1500'W to corner SW, thence 300'N to point of beginning.

There are seven substantial posts, projecting at least 4 feet above the surface of the ground, or stone monuments, at least 3 feet high, one for the location monument, one at each of the four corners and one at the center of each end line as prescribed by A.R.S. §27-204.

Located, dated and posted on the ground this 7 day of April, 1991.

ASARCO Incorporated

By [Signature]  
Agent

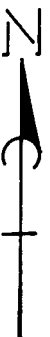
PHOENIX, ARIZONA  
3:00 AM

APR 23 1991

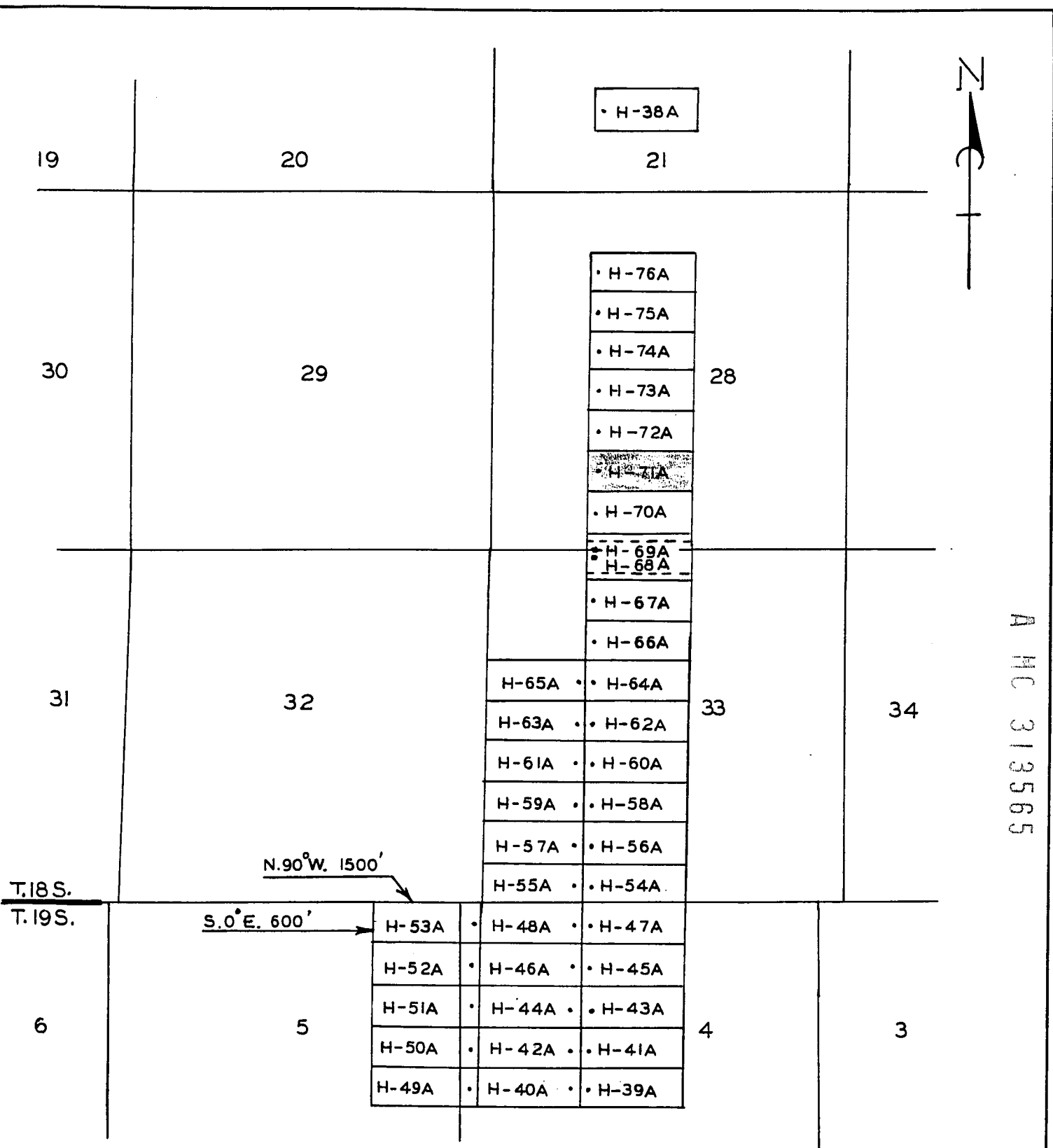
RECEIVED  
BLM AZ STATE OFFICE  
8106

1264

A MC 313565



A M C 313565



• H-38A

• H-76A

• H-75A

• H-74A

• H-73A

• H-72A

• H-71A

• H-70A

• H-69A  
• H-68A

• H-67A

• H-66A

H-65A • H-64A

H-63A • H-62A

H-61A • H-60A

H-59A • H-58A

H-57A • H-56A

H-55A • H-54A

H-53A • H-48A • H-47A

H-52A • H-46A • H-45A

H-51A • H-44A • H-43A

H-50A • H-42A • H-41A

H-49A • H-40A • H-39A

R.16 E.

• 2 X 2 X 4' POSTS

ASARCO Incorporated  
HELVETIA PROPERTY

LODE CLAIMS  
PIMA COUNTY AZ.  
SCALE: 1"=2000'

Apr 23 '91

RECEIVED

8109

1265

RECORDED BY: OKG  
DEPUTY RECORDER  
2077 RD13  
W  
MR T E SCARTACCINI  
ASARCO INC  
PO BOX 5747  
TUCSON AZ 85703



DOCKET: 9018  
PAGE: 1266  
NO. OF PAGES: 2  
SEQUENCE: 91042247  
LOCATN: 04/16/91  
14:12:00  
ENVELOPE  
TOTAL \$ 8.00

NOTICE OF LOCATION  
(Lode Claim)

Notice is hereby given that ASARCO Incorporated, whose mailing address is P.O. Box 5747, Tucson, Arizona 85703, by its undersigned agent, makes this location of the H-72A lode mining claim, in the Helvetia Mining District, County of Pima, State of Arizona.

The claim is 1500 feet in length along the vein or deposit of mineral bearing rock in place and 600 feet in width (300 feet on either side of the center line of the claim), forming a claim in the shape of a parallelogram. The general course of said claim is from East to West.

This Notice is posted on the centerline of the claim which location monument is in Section 28, Township 18S, Range 16E, GSRB&M.

The location monument of said claim is located approx. 1700'N/1550'E from the Southwest corner of Section 28, Township 18S, Range 16E, GSRB&M, Arizona and said claim lies within the SW 1/2 sec. 28 T18S R16E GSRB&M.

The surface boundaries of the claim are described as follows: Beginning at the discovery monument and running thence 50'W to the center of the end line and the true point of beginning thence (clockwise) 300'N to corner NW, thence 1500'E to corner NE, thence 300'S to center end line, thence 300'S to corner SE, thence 1500'W to corner SW, thence 300'N to point of beginning.

There are seven substantial posts, projecting at least 4 feet above the surface of the ground, or stone monuments, at least 3 feet high, one for the location monument, one at each of the four corners and one at the center of each end line as prescribed by A.R.S. §27-204.

Located, dated and posted on the ground this 7 day of april, 1991.

ASARCO Incorporated

PHOENIX, ARIZONA  
APR 23 1991

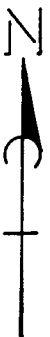
APR 23 1991

RECEIVED  
BLM, AZ STATE OFFICE


9018

1266

By [Signature]  
Agent



A MC 319566



T.18 S.  
T.19 S.

S.0° E. 600'

N.90° W. 1500'

R.16 E.

• 2 x 2 x 4' POSTS PHOENIX, ARIZONA

ASARCO Incorporated  
HELVETIA PROPERTY

LODE CLAIMS  
PIMA COUNTY AZ.  
SCALE: 1"=2000'

APR 23 1916

RECEIVED  
BLM AZ STATE OFFICE

8108

1267

RECORDED BY: URG  
DEPUTY RECORDER  
2077 RD13  
W  
MR T E SCARTACCINI  
ASARCO INC  
PO BOX 5747  
TUCSON AZ 85703



DOCKET: 9018  
PAGE: 1268  
NO. OF PAGES: 2  
SEQUENCE: 91042248  
LOCATN 04/16/91  
14:12:00  
ENVELOPE  
TOTAL \$ 8.00

NOTICE OF LOCATION  
(Lode Claim)

Notice is hereby given that ASARCO Incorporated, whose mailing address is P.O. Box 5747, Tucson, Arizona 85703, by its undersigned agent, makes this location of the H-73A lode mining claim, in the Helvetia Mining District, County of Pima, State of Arizona.

The claim is 1500 feet in length along the vein or deposit of mineral bearing rock in place and 600 feet in width (300 feet on either side of the center line of the claim), forming a claim in the shape of a parallelogram. The general course of said claim is from East to West.

This Notice is posted on the centerline of the claim which location monument is in Section 28, Township 18S, Range 16E, GSRB&M.

The location monument of said claim is located approx. 2300'N/1550'E from the Southwest corner of Section 28, Township 18S, Range 16E, GSRB&M, Arizona and said claim lies within the All Qtrs sec 28 T18S R16E GSRB&M.

The surface boundaries of the claim are described as follows: Beginning at the discovery monument and running thence 50' W to the center of the end line and the true point of beginning thence (clockwise) 300' N to corner NW, thence 1500' S to corner NE, thence 300' S to center end line, thence 300' S to corner SE, thence 1500' W to corner SW, thence 300' N to point of beginning.

There are seven substantial posts, projecting at least 4 feet above the surface of the ground, or stone monuments, at least 3 feet high, one for the location monument, one at each of the four corners and one at the center of each end line as prescribed by A.R.S. §27-204.

Located, dated and posted on the ground this 7 day of April, 1991.

ASARCO Incorporated

By [Signature]  
Agent

PHOENIX, ARIZONA  
9:00 A.M.

Apr 23 '91

RECEIVED  
BLM, AZ STATE OFFICE

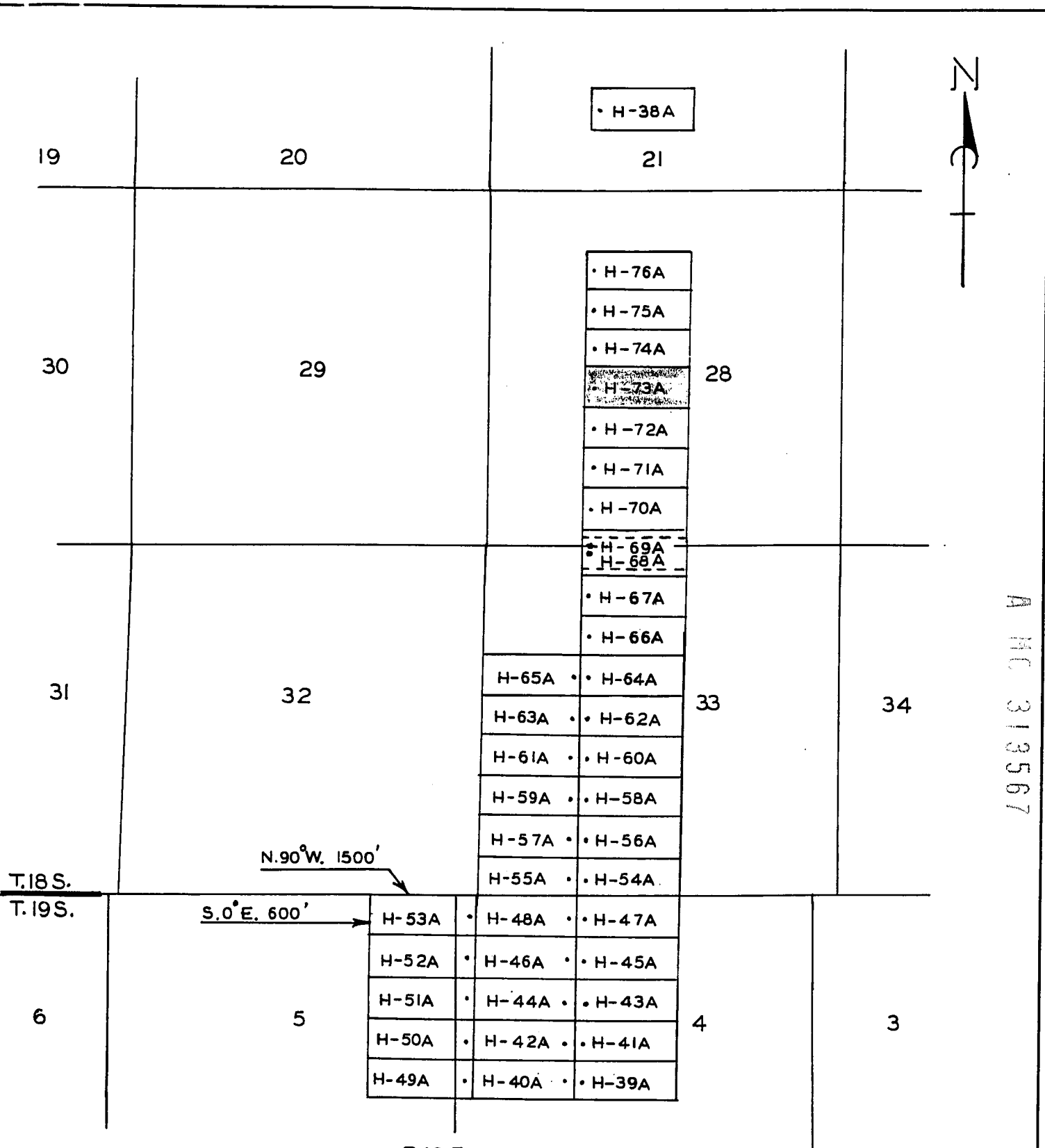
9018

1268

A MC 313567



A MC 313567



T.18 S.  
T.19 S.

N. 90° W. 1500'

S. 0° E. 600'

R.16 E.

• 2 x 2 x 4' POSTS.

ASARCO Incorporated  
HELVETIA PROPERTY

LODE CLAIMS  
PIMA COUNTY AZ.  
SCALE: 1" = 2000'

RECEIVED  
BLM, AZ STATE OFFICE  
APR 23 1991  
PHOENIX, ARIZONA

8108

1269



RECORDED BY: OKG  
DEPUTY RECORDER  
2077 RD13



DOCKET: 9018  
PAGE: 1270  
NO. OF PAGES: 2  
SEQUENCE: 91042249  
LOCATN 04/16/91  
14:12:00  
ENVELOPE  
TOTAL \$ 8.00

W  
MR T E SCARTACCINI  
ASARCO INC  
PO BOX 5747  
TUCSON AZ 85703

NOTICE OF LOCATION  
(Lode Claim)

Notice is hereby given that ASARCO Incorporated, whose mailing address is P.O. Box 5747, Tucson, Arizona 85703, by its undersigned agent, makes this location of the H-74A lode mining claim, in the Helvetia Mining District, County of Pima, State of Arizona.

The claim is 1500 feet in length along the vein or deposit of mineral bearing rock in place and 600 feet in width (300 feet on either side of the center line of the claim), forming a claim in the shape of a parallelogram. The general course of said claim is from East to West.

This Notice is posted on the centerline of the claim which location monument is in Section 28, Township T18S, Range R16E, GSR&M.

The location monument of said claim is located approx. 2900'N/1550'E from the South West corner of Section 28, Township 18S, Range 16E, GSR&M, Arizona and said claim lies within the N 1/2 sec. 28 T18S R16E GSR&M.

A  
M  
C  
3  
1  
3  
5  
6  
8

The surface boundaries of the claim are described as follows: Beginning at the discovery monument and running thence 50' W to the center of the end line and the true point of beginning thence (clockwise) 300' N to corner NW, thence 1500' E to corner NE, thence 300' S to center end line, thence 300' S to corner SE, thence 1500' W to corner SW, thence 300' N to point of beginning.

There are seven substantial posts, projecting at least 4 feet above the surface of the ground, or stone monuments, at least 3 feet high, one for the location monument, one at each of the four corners and one at the center of each end line as prescribed by A.R.S. §27-204.

Located, dated and posted on the ground this 7 day of April, 1991.

ASARCO Incorporated

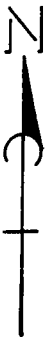
PHOENIX, ARIZONA  
6:00 AM  
APR 23 1991

APR 23 1991

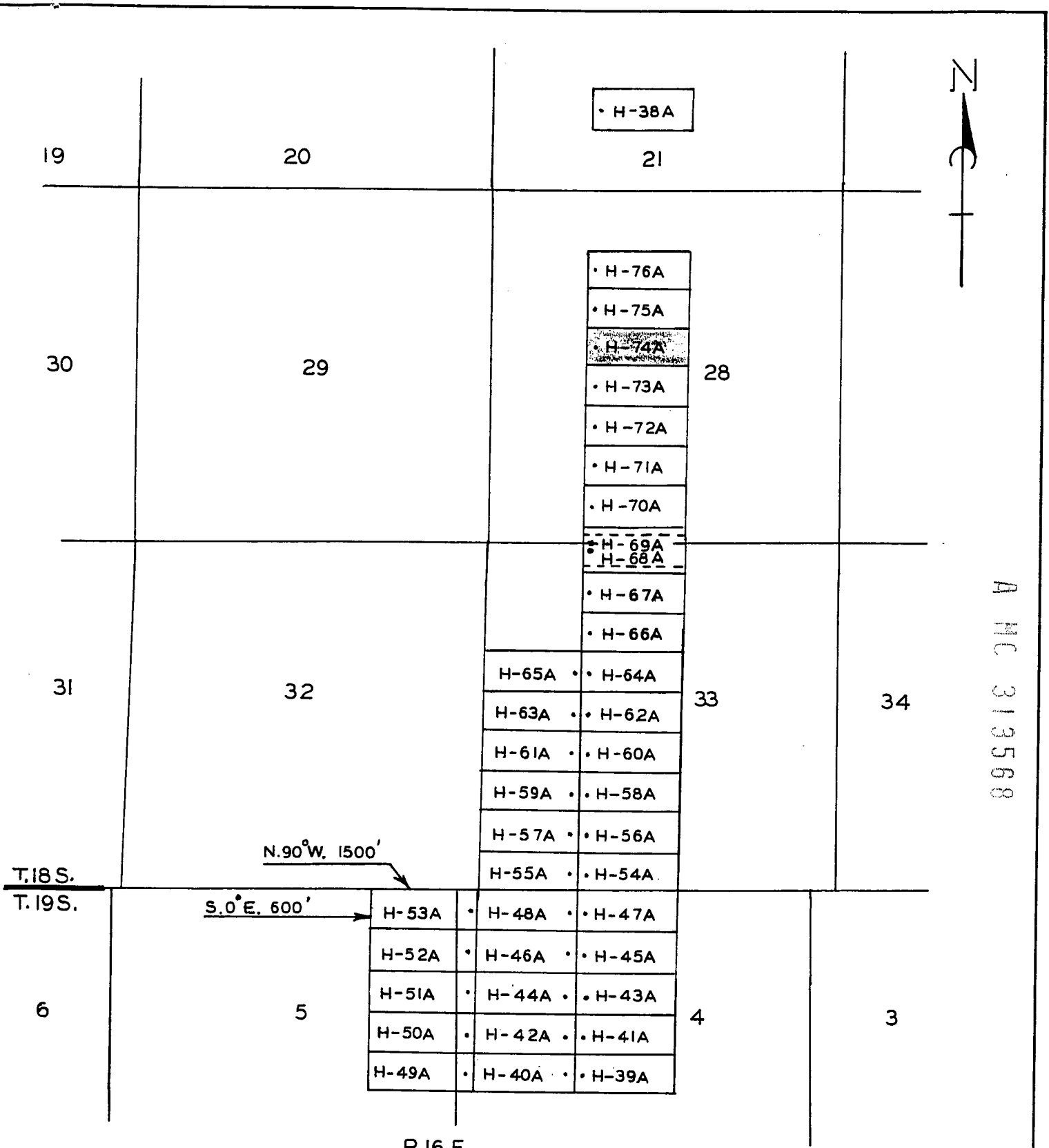
RECEIVED  
BLM, AZ STATE OFFICE

By [Signature]  
Agent

9018 1270



A MC 313568



H-38A

H-76A

H-75A

H-74A

H-73A

H-72A

H-71A

H-70A

H-69A  
H-68A

H-67A

H-66A

H-65A H-64A

H-63A H-62A

H-61A H-60A

H-59A H-58A

H-57A H-56A

H-55A H-54A

H-53A H-48A H-47A

H-52A H-46A H-45A

H-51A H-44A H-43A

H-50A H-42A H-41A

H-49A H-40A H-39A

N.90°W. 1500'

S.0°E. 600'

R.16 E.

T.18S.

T.19S.

• 2 x 2 x 4' POSTS BY PHOENIX

APR 23 1991

RECEIVED BLM, AZ STATE OFFICE

8108

1271

ASARCO Incorporated  
HELVETIA PROPERTY

LODE CLAIMS  
PIMA COUNTY AZ.  
SCALE: 1"=2000'

RECORDED BY: OKG  
DEPUTY RECORDER  
2077 RD13



DOCKET: 9018  
PAGE: 1272  
NO. OF PAGES: 2  
SEQUENCE: 91042250  
LOCATN 04/16/91  
14:12:00  
ENVELOPE  
TOTAL \$ 8.00

W  
MR T E SCARTACCINI  
ASARCO INC  
PO BOX 5747  
TUCSON AZ 85703

NOTICE OF LOCATION  
(Lode Claim)

Notice is hereby given that ASARCO Incorporated, whose mailing address is P.O. Box 5747, Tucson, Arizona 85703, by its undersigned agent, makes this location of the H-75A lode mining claim, in the Helvetia Mining District, County of Pima, State of Arizona.

The claim is 1500 feet in length along the vein or deposit of mineral bearing rock in place and 600 feet in width (300 feet on either side of the center line of the claim), forming a claim in the shape of a parallelogram. The general course of said claim is from East to West.

This Notice is posted on the centerline of the claim which location monument is in Section 28, Township 18S, Range 16E, GSRB&M.

The location monument of said claim is located approx. 3500'N/1550'E from the Southwest corner of Section 28, Township 18S, Range 16E, GSRB&M, Arizona and said claim lies within the N 1/2 sec 28 T18S R16E GSRB&M.

The surface boundaries of the claim are described as follows: Beginning at the discovery monument and running thence 50' W to the center of the end line and the true point of beginning thence (clockwise) 300' N to corner NW, thence 1500' E to corner NE, thence 300' S to center end line, thence 300' S to corner SE, thence 1500' W to corner SW, thence 300' N to point of beginning.

There are seven substantial posts, projecting at least 4 feet above the surface of the ground, or stone monuments, at least 3 feet high, one for the location monument, one at each of the four corners and one at the center of each end line as prescribed by A.R.S. §27-204.

Located, dated and posted on the ground this 7 day of April, 1991.

ASARCO Incorporated

PHOENIX, ARIZONA  
9:00 AM

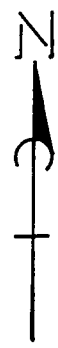
APR 23 1991

RECEIVED  
B.L.M. AZ STATE OFFICE

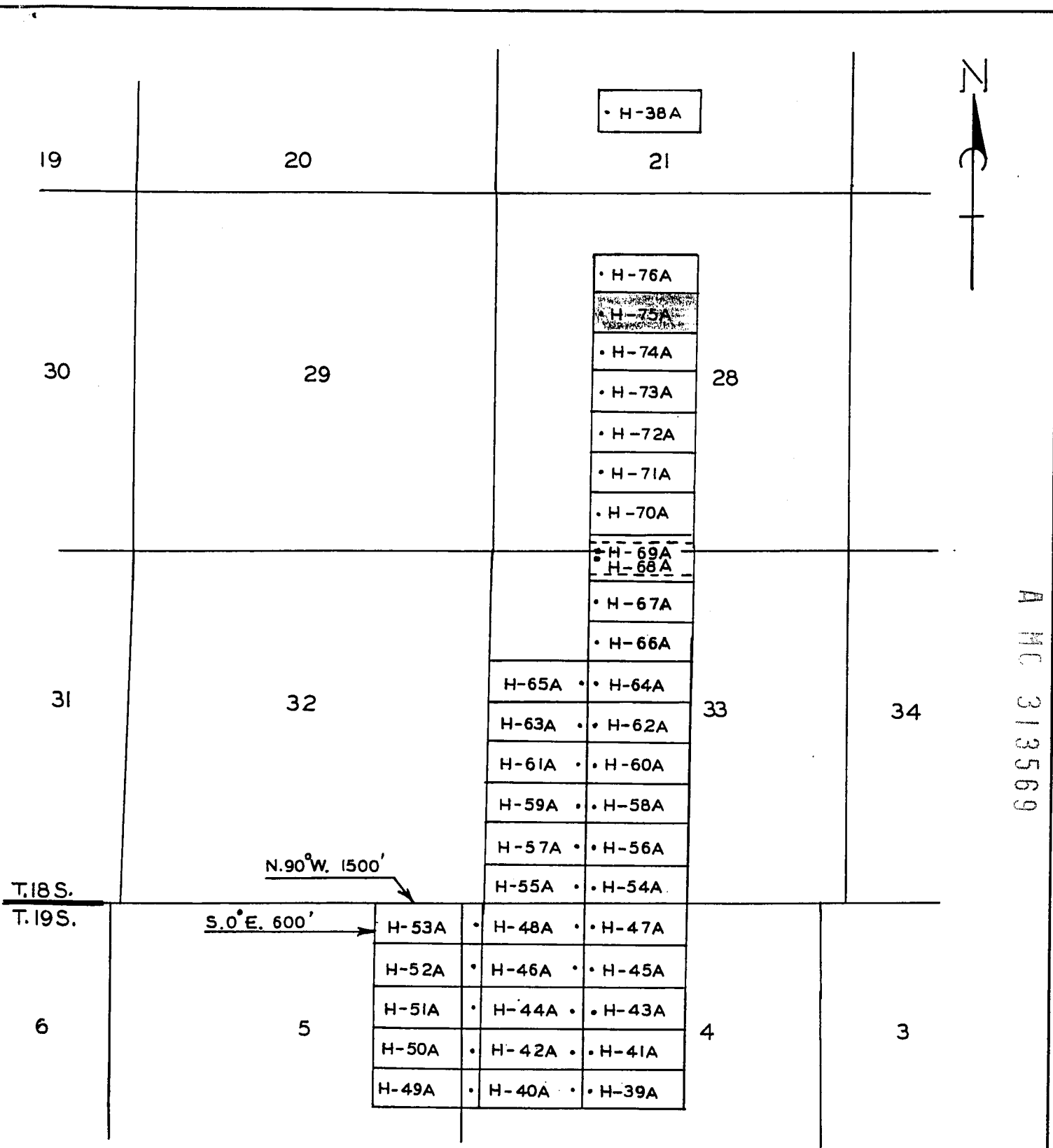
By [Signature]  
Agent

9018 1272

A  
M  
C  
3  
1  
3  
5  
6  
9



A MC 313569



T.18 S.  
T.19 S.

N.90°W. 1500'

S.0°E. 600'

R.16 E.

• 2 x 2 x 4' POSTS  
PHOENIX, ARIZONA

ASARCO Incorporated  
HELVETIA PROPERTY

LODE CLAIMS  
PIMA COUNTY AZ.  
SCALE: 1"=2000'

APR 23 '91

RECEIVED  
BLM, AZ STATE OFFICE

8109

1273

RECORDED BY: OKG  
DEPUTY RECORDER  
2077 RD13  
W  
MR T E SCARTACCINI  
ASARCO INC  
PO BOX 5747  
TUCSON AZ 85703



BOOKET: 9018  
PAGE: 1274  
NO. OF PAGES: 2  
SEQUENCE: 91042251  
04/16/91  
LOCATN 14:12:00  
ENVELOPE  
TOTAL \$ 8.00

NOTICE OF LOCATION  
(Lode Claim)

Notice is hereby given that ASARCO Incorporated, whose mailing address is P.O. Box 5747, Tucson, Arizona 85703, by its undersigned agent, makes this location of the N-76A lode mining claim, in the Helvetia Mining District, County of Pima, State of Arizona.

The claim is 1500 feet in length along the vein or deposit of mineral bearing rock in place and 600 feet in width (300 feet on either side of the center line of the claim), forming a claim in the shape of a parallelogram. The general course of said claim is from East to West.

This Notice is posted on the centerline of the claim which location monument is in Section 28, Township 18S, Range 16E, GSRB&M.

The location monument of said claim is located approx. 400'N/1550'E from the Southwest corner of Section 28, Township 18S, Range 16E, GSRB&M, Arizona and said claim lies within the N 1/2 Sec 28 T 18 S R 16 E GSRB&M.

The surface boundaries of the claim are described as follows: Beginning at the discovery monument and running thence 50' W to the center of the end line and the true point of beginning thence (clockwise) 300' N to corner NW, thence 1500' E to corner NE, thence 300' S to center end line, thence 300' S to corner SE, thence 1500' W to corner SW, thence 300' N to point of beginning.

There are seven substantial posts, projecting at least 4 feet above the surface of the ground, or stone monuments, at least 3 feet high, one for the location monument, one at each of the four corners and one at the center of each end line as prescribed by A.R.S. §27-204.

Located, dated and posted on the ground this 7 day of April, 1991.

ASARCO Incorporated

By [Signature]  
Agent

PHOENIX, ARIZONA  
9:00 AM

APR 23 1991

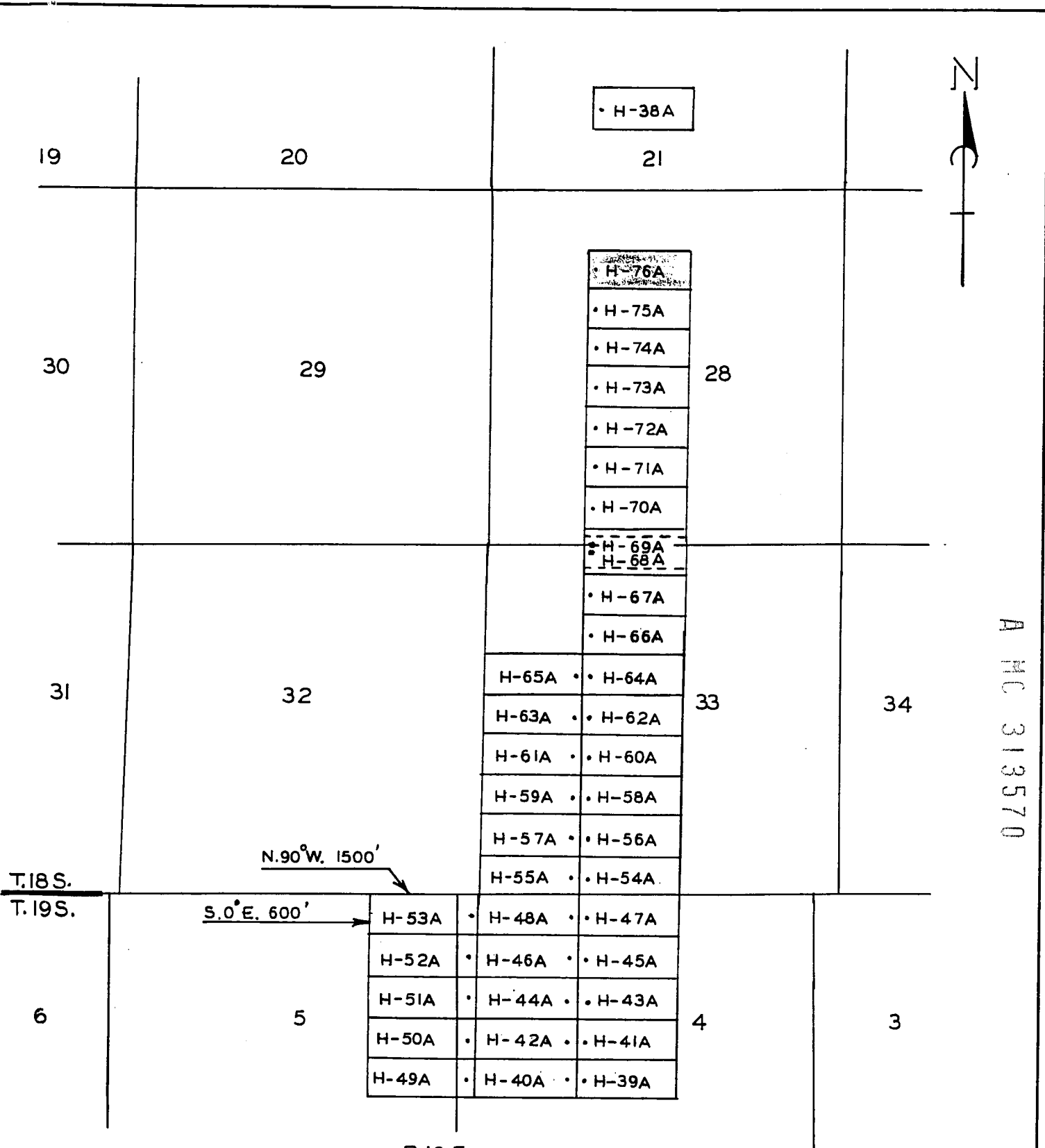
RECEIVED  
BLM, AZ STATE OFFICE

9018 1274

A MC 313570



A MC 313570



T.18S.  
T.19S.

N.90°W. 1500'  
S.0°E. 600'

R.16 E.

• 2 x 2 x 4 POSTS PHOENIX, ARIZONA  
5:00 A.M.  
MAY 00'5

APR 23 '91

RECEIVED  
BLM, AZ STATE OFFICE

8106 1275

ASARCO Incorporated  
HELVETIA PROPERTY  
LODE CLAIMS  
PIMA COUNTY AZ.  
SCALE: 1"=2000'

RECORDED BY: OKG  
DEPUTY RECORDER  
2077 RD13



DOCKET: 9018  
PAGE: 1276  
NO. OF PAGES: 2  
SEQUENCE: 91042252  
04/16/91  
LOCATN 14:12:00  
ENVELOPE  
TOTAL \$ 8.00

W  
MR T E SCARTACCINI  
ASARCO INC  
PO BOX 5747  
TUCSON AZ 85703

NOTICE OF LOCATION  
(Lode Claim)

Notice is hereby given that ASARCO Incorporated, whose mailing address is P.O. Box 5747, Tucson, Arizona 85703, by its undersigned agent, makes this location of the H-77A lode mining claim, in the Helvetia Mining District, County of Pima, State of Arizona.

The claim is 1500 feet in length along the vein or deposit of mineral bearing rock in place and 600 feet in width (300 feet on either side of the center line of the claim), forming a claim in the shape of a parallelogram. The general course of said claim is from East to West.

This Notice is posted on the centerline of the claim which location monument is in Section 21, Township 18S, Range 16E, GSRB&M.

The location monument of said claim is located approx. 900'S/1550'E from the Northwest corner of Section 21, Township 18S, Range 16E, GSRB&M, Arizona and said claim lies within the N 1/2 Sec 21 T18S R16E GSRB&M.

The surface boundaries of the claim are described as follows: Beginning at the discovery monument and running thence 50' W to the center of the end line and the true point of beginning thence (clockwise) 300' N to corner NW, thence 1500' E to corner NE, thence 300' S to center end line, thence 300' S to corner SE, thence 1500' W to corner SW, thence 300' N to point of beginning.

There are seven substantial posts, projecting at least 4 feet above the surface of the ground, or stone monuments, at least 3 feet high, one for the location monument, one at each of the four corners and one at the center of each end line as prescribed by A.R.S. §27-204.

Located, dated and posted on the ground this 4 day of April, 1991.

ASARCO Incorporated

PHOENIX, ARIZONA  
9:00 A.M.

APR 23 1991

By [Signature]  
Agent

RECEIVED 8106 1276  
BLM, AZ STATE OFFICE

A 110 313571



A MC 313571

6

5

4

H-148A	H-147A	H-138A	H-137A
H-146A	H-136A	H-135A	
H-145A	H-134A	H-133A	
H-144A	H-132A	H-131A	
H-143A	H-130A	H-129A	
H-142A	H-128A	H-127A	
H-141A	H-126A	H-125A	
H-140	H-124	H-123	
H-139A	H-122A	H-121A	

7

9

18

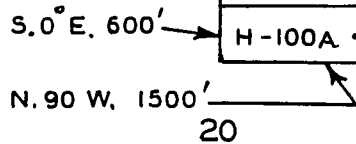
17

16

H-120A	H-119A	H-98A	H-97A
H-118A	H-117A	H-96A	H-95A
H-116A	H-115A	H-94A	H-93A
H-114A	H-113A	H-92A	H-91A
H-112A	H-111A	H-90A	H-89A
H-110A	H-109A	H-88A	H-87A
H-108A	H-107A	H-86A	H-85A
H-106A	H-105A	H-84A	H-83A
H-104A	H-103A	H-82A	H-81A
H-102A	H-101A	H-80A	H-79A
H-100A	H-99A	H-78A	H-77A

19

21



20

T. 18 S. R. 16 E.

• 2 X 2 X 4' POSTS

PHOENIX, ARIZONA  
9:00 AM

Apr 23 '91

RECEIVED  
BLM, AZ STATE OFFICE

1277

ASARCO Incorporated  
HELVETIA PROPERTY

LODE CLAIMS  
PIMA COUNTY AZ.  
SCALE: 1" = 2000'



RECORDED BY: UKG  
DEPUTY RECORDER  
2077 RD13



DOCKET: 9018  
PAGE: 1278  
NO. OF PAGES: 2  
SEQUENCE: 91042253  
LOCATN 04/16/91  
14:12:00  
ENVELOPE  
TOTAL \$ 8.00

W  
MR T E SCARTACCINI  
ASARCO INC  
PO BOX 5747  
TUCSON AZ 85703

NOTICE OF LOCATION  
(Lode Claim)

Notice is hereby given that ASARCO Incorporated, whose mailing address is P.O. Box 5747, Tucson, Arizona-85703, by its undersigned agent, makes this location of the H-78A lode mining claim, in the HELVETIA Mining District, County of PIMA, State of Arizona.

The claim is 1500 feet in length along the vein or deposit of mineral bearing rock in place and 600 feet in width (300 feet on either side of the center line of the claim), forming a claim in the shape of a parallelogram. The general course of said claim is from EAST to WEST.

This Notice is posted on the centerline of the claim which location monument is in Section 21, Township 18S, Range 16E, GSRB&M.

The location monument of said claim is located approx. 900'S/1450'E from the NORTHWEST corner of Section 21, Township 18S, Range 16E, GSRB&M, Arizona and said claim lies within the NW 1/4, Sec. 21; T18S; R16E, GSRB&M.

The surface boundaries of the claim are described as follows: Beginning at the discovery monument and running thence 50'E to the center of the end line and the true point of beginning thence (clockwise) 300'S to corner SE, thence 1500'W to corner SW, thence 300'N to center end line, thence 300'N to corner NW, thence 1500'E to corner NE, thence 300'S to point of beginning.

There are seven substantial posts, projecting at least 4 feet above the surface of the ground, or stone monuments, at least 3 feet high, one for the location monument, one at each of the four corners and one at the center of each end line as prescribed by A.R.S. §27-204.

Located, dated and posted on the ground this 4 day of April, 1991.

ASARCO Incorporated

By [Signature]  
Agent

PHOENIX, ARIZONA  
5:00 AM

APR 23 1991

B.L.M. AZ STATE OFFICE

RECEIVED

8106

1278

A MC 313572



6

5

4

H-148A	H-147A	H-138A	H-137A
H-146A	H-136A	H-135A	
H-145A	H-134A	H-133A	
H-144A	H-132A	H-131A	
H-143A	H-130A <sup>8</sup>	H-129A	
H-142A	H-128A	H-127A	
H-141A	H-126A	H-125A	
H-140	H-124	H-123	
H-139A	H-122A	H-121A	

7

9

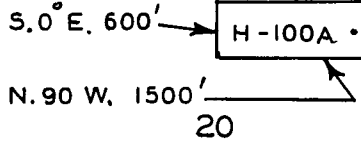
18

17

16

H-120A	H-119A	H-98A	H-97A
H-118A	H-117A	H-96A	H-95A
H-116A	H-115A	H-94A	H-93A
H-114A	H-113A	H-92A	H-91A
H-112A	H-111A	H-90A	H-89A
H-110A	H-109A	H-88A	H-87A
H-108A	H-107A	H-86A	H-85A
H-106A	H-105A	H-84A	H-83A
H-104A	H-103A	H-82A	H-81A
H-102A	H-101A	H-80A	H-79A
H-100A	H-99A	H-78A	H-77A

19



20

21

T.18S. R.16E.

A MC 313572

• 2 X 2X4' POSTS  
PHOENIX, ARIZONA  
5:00 A.M.

APR 23 '91

RECEIVED  
BLM, AZ STATE OFFICE  
8106

1279

ASARCO Incorporated  
HELVETIA PROPERTY

LODE CLAIMS  
PIMA COUNTY AZ.

SCALE: 1" = 2000'

RECORDED BY: OKG  
DEPUTY RECORDER  
2077 RD13  
W  
MR T E SCARTACCINI  
ASARCO INC  
PO BOX 5747  
TUCSON AZ 85703



DOCKET: 9018  
PAGE: 1280  
ND. OF PAGES: 2  
SEQUENCE: 91042254  
LDCATN 04/16/91 14:12:00  
ENVELOPE  
TOTAL \$ 8.00

NOTICE OF LOCATION  
(Lode Claim)

Notice is hereby given that ASARCO Incorporated, whose mailing address is P.O. Box 5747, Tucson, Arizona 85703, by its undersigned agent, makes this location of the H-79A lode mining claim, in the Helvetia Mining District, County of Pima, State of Arizona.

The claim is 1500 feet in length along the vein or deposit of mineral bearing rock in place and 600 feet in width (300 feet on either side of the center line of the claim), forming a claim in the shape of a parallelogram. The general course of said claim is from East to West.

This Notice is posted on the centerline of the claim which location monument is in Section 21, Township 18S, Range 16E, GSRB&M.

The location monument of said claim is located approx. 300'S/1550'E from the Northwest corner of Section 21, Township 18S, Range 16E, GSRB&M, Arizona and said claim lies within the N/2 Sec 21 T18S R16E GSRB&M.

The surface boundaries of the claim are described as follows: Beginning at the discovery monument and running thence 50' W to the center of the end line and the true point of beginning thence (clockwise) 300' N to corner NW, thence 1500' E to corner NE, thence 300' S to center end line, thence 300' S to corner SE, thence 1500' W to corner NW, thence 300' N to point of beginning.

There are seven substantial posts, projecting at least 4 feet above the surface of the ground, or stone monuments, at least 3 feet high, one for the location monument, one at each of the four corners and one at the center of each end line as prescribed by A.R.S. §27-204.

Located, dated and posted on the ground this 4 day of April, 1991.

ASARCO Incorporated

By [Signature]  
Agent

PHOENIX, ARIZONA  
9:00 A.M.

APR 23 1991

RECEIVED  
BLM, AZ STATE OFFICE

9018

1280

A MC 313573



A M C 313573

6

5

4

H-148A	H-147A	H-138A	H-137A
H-146A	H-136A	H-135A	
H-145A	H-134A	H-133A	
H-144A	H-132A	H-131A	
H-143A	H-130A	H-129A	
H-142A	H-128A	H-127A	
H-141A	H-126A	H-125A	
H-140	H-124	H-123	
H-139A	H-122A	H-121A	

7

9

18

17

16

H-120A	H-119A	H-98A	H-97A
H-118A	H-117A	H-96A	H-95A
H-116A	H-115A	H-94A	H-93A
H-114A	H-113A	H-92A	H-91A
H-112A	H-111A	H-90A	H-89A
H-110A	H-109A	H-88A	H-87A
H-108A	H-107A	H-86A	H-85A
H-106A	H-105A	H-84A	H-83A
H-104A	H-103A	H-82A	H-81A

19

S. 0° E. 600'

N. 90° W. 1500'

20

21

T. 18 S. R. 16 E.

• 2 X 2 X 4' POSTS

PHOENIX, ARIZ. APR 23 1991

APR 23 1991

B.L.M. AZ STATE OFFICE

RECEIVED

8106

1281

ASARCO Incorporated  
HELVETIA PROPERTY

LODE CLAIMS  
PIMA COUNTY AZ.  
SCALE: 1" = 2000'

RECORDED BY: OKG  
DEPUTY RECORDER  
2077 RD13



DOCKET: 9018  
PAGE: 1282  
NO. OF PAGES: 2  
SEQUENCE: 91042255  
04/16/91  
LDCATN 14:12:00  
ENVELOPE  
TOTAL \$ 8.00

W  
MR T E SCARTACCINI  
ASARCO INC  
PO BOX 5747  
TUCSON AZ 85703

NOTICE OF LOCATION  
(Lode Claim)

Notice is hereby given that ASARCO Incorporated, whose mailing address is P.O. Box 5747, Tucson, Arizona 85703, by its undersigned agent, makes this location of the H-80A lode mining claim, in the HELVETIA Mining District, County of PIMA, State of Arizona.

The claim is 1500 feet in length along the vein or deposit of mineral bearing rock in place and 600 feet in width (300 feet on either side of the center line of the claim), forming a claim in the shape of a parallelogram. The general course of said claim is from EAST to WEST.

This Notice is posted on the centerline of the claim which location monument is in Section 21, Township 18S, Range R16E, GSRB&M.

The location monument of said claim is located approx. 300'S/1450'E from the NORTHWEST corner of Section 21, Township 18S, Range 16E, GSRB&M, Arizona and said claim lies within the NW 1/4, Sec. 21; T.18S; R.16E. GSRB&M.

The surface boundaries of the claim are described as follows: Beginning at the discovery monument and running thence 50'E to the center of the end line and the true point of beginning thence (clockwise) 300'S to corner SE, thence 1500'W to corner SW, thence 300'N to center end line, thence 300'N to corner NW, thence 1500'E to corner SE, thence 300'S to point of beginning.

There are seven substantial posts, projecting at least 4 feet above the surface of the ground, or stone monuments, at least 3 feet high, one for the location monument, one at each of the four corners and one at the center of each end line as prescribed by A.R.S. §27-204.

Located, dated and posted on the ground this 4 day of April, 1991.

ASARCO Incorporated

By [Signature]  
Agent

PHOENIX, ARIZONA  
9:00 A.M.

APR 23 1991

RECEIVED  
B.L.M. AZ STATE OFFICE

9018

1282

A MC 313574



6

5

4

H-148A	H-147A	H-138A	H-137A
H-146A	H-136A	H-135A	
H-145A	H-134A	H-133A	
H-144A	H-132A	H-131A	
H-143A	H-130A	H-129A	
H-142A	H-128A	H-127A	
H-141A	H-126A	H-125A	
H-140	H-124	H-123	
H-139A	H-122A	H-121A	

7

9

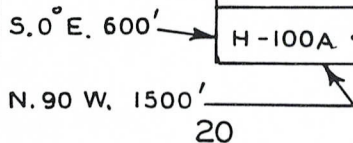
18

17

16

H-120A	H-119A	H-98A	H-97A
H-118A	H-117A	H-96A	H-95A
H-116A	H-115A	H-94A	H-93A
H-114A	H-113A	H-92A	H-91A
H-112A	H-111A	H-90A	H-89A
H-110A	H-109A	H-88A	H-87A
H-108A	H-107A	H-86A	H-85A
H-106A	H-105A	H-84A	H-83A
H-104A	H-103A	H-82A	H-81A
H-102A	H-101A	H-80A	H-79A
H-100A	H-99A	H-78A	H-77A

19



20

21

T.18S. R.16E.

A MC 313574

• 2 X 2 X 4' POSTS PHOENIX, ARIZONA 9:00 A.M.

APR 23 '91

RECEIVED 8106 BLM. AZ STATE OFFICE

1283

ASARCO Incorporated  
HELVETIA PROPERTY

LODE CLAIMS  
PIMA COUNTY A.Z.

SCALE: 1" = 2000'

RECORDED BY: OKG  
DEPUTY RECORDER  
2077 RD13



DOCKET: 9018  
PAGE: 1284  
NO. OF PAGES: 2  
SEQUENCE: 91042256  
LOCATN 04/16/91  
14:12:00  
ENVELOPE  
TOTAL \$ 8.00

W  
MR T E SCARTACCINI  
ASARCO INC  
PO BOX 5747  
TUCSON AZ 85703

NOTICE OF LOCATION  
(Lode Claim)

Notice is hereby given that ASARCO Incorporated, whose mailing address is P.O. Box 5747, Tucson, Arizona 85703, by its undersigned agent, makes this location of the H-81A lode mining claim, in the Helvetia Mining District, County of Pima, State of Arizona.

The claim is 1500 feet in length along the vein or deposit of mineral bearing rock in place and 600 feet in width (300 feet on either side of the center line of the claim), forming a claim in the shape of a parallelogram. The general course of said claim is from East to West.

This Notice is posted on the centerline of the claim which location monument is in Section 16, Township 18S, Range 16E, GSRB&M.

The location monument of said claim is located approx. 300' N / 1550' E from the Southwest corner of Section 16, Township 18S, Range 16E, GSRB&M, Arizona and said claim lies within the 1/2 Sec. 16 T. 18S. R. 16 E. GSRB&M.

The surface boundaries of the claim are described as follows: Beginning at the discovery monument and running thence 50' W to the center of the end line and the true point of beginning thence (clockwise) 300' N to corner NW, thence 1500' E to corner NE, thence 300' S to center end line, thence 300' S to corner SE, thence 1500' W to corner SW, thence 300' N to point of beginning.

There are seven substantial posts, projecting at least 4 feet above the surface of the ground, or stone monuments, at least 3 feet high, one for the location monument, one at each of the four corners and one at the center of each end line as prescribed by A.R.S. §27-204.

Located, dated and posted on the ground this 4 day of April, 1991

ASARCO Incorporated

By [Signature]  
Agent

PHOENIX, ARIZONA  
8:00 A.M.

APR 23 91

RECEIVED  
B.L.M. AZ STATE OFFICE

9018

1284

A MC 313575



A M C 313575

6

5

4

H-148A	H-147A	H-138A	H-137A
H-146A	H-136A	H-135A	
H-145A	H-134A	H-133A	
H-144A	H-132A	H-131A	
H-143A	H-130A	H-129A	
H-142A	H-128A	H-127A	
H-141A	H-126A	H-125A	
H-140	H-124	H-123	
H-139A	H-122A	H-121A	

7

9

18

17

16

H-120A	H-119A	H-98A	H-97A
H-118A	H-117A	H-96A	H-95A
H-116A	H-115A	H-94A	H-93A
H-114A	H-113A	H-92A	H-91A
H-112A	H-111A	H-90A	H-89A
H-110A	H-109A	H-88A	H-87A
H-108A	H-107A	H-86A	H-85A
H-106A	H-105A	H-84A	H-83A
H-104A	H-103A	H-82A	H-81A

19

S. 0° E. 600'

N. 90° W. 1500'

20

21

T. 18 S. R. 16 E.

• 2 X 2 X 4' POSTS

PHOENIX, ARIZONA  
9:00 A.M.

APR 23 '91

B.L.M. AZ STATE OFFICE

RECEIVED

8106

1285

ASARCO Incorporated  
HELVETIA PROPERTY

LODE CLAIMS  
PIMA COUNTY AZ.

SCALE: 1" = 2000'



RECORDED BY: OKG  
DEPUTY RECORDER  
2077 RD13



DOCKET: 9018  
PAGE: 1286  
NO. OF PAGES: 2  
SEQUENCE: 91042257  
04/16/91  
LOCATN 14:12:00  
ENVELOPE  
TOTAL \$ 8.00

W  
MR T E SCARTACCINI  
ASARCO INC  
PO BOX 5747  
TUCSON AZ 85703

NOTICE OF LOCATION  
(Lode Claim)

Notice is hereby given that ASARCO Incorporated, whose mailing address is P.O. Box 5747, Tucson, Arizona-85703, by its undersigned agent, makes this location of the H-82A lode mining claim, in the HELVETIA Mining District, County of PIMA, State of Arizona.

The claim is 1500 feet in length along the vein or deposit of mineral bearing rock in place and 600 feet in width (300 feet on either side of the center line of the claim), forming a claim in the shape of a parallelogram. The general course of said claim is from EAST to WEST.

This Notice is posted on the centerline of the claim which location monument is in Section 16, Township 18S, Range 16E, GSRB&M.

The location monument of said claim is located approx. 300'N/1450'E from the SouthWest corner of Section 16, Township 18S, Range 16E, GSRB&M, Arizona and said claim lies within the SW 1/4, Sec. 16; T18S; R16E. GSRB&M.

The surface boundaries of the claim are described as follows: Beginning at the discovery monument and running thence 50' E to the center of the end line and the true point of beginning thence (clockwise) 300'S to corner SE, thence 1500'W to corner SW, thence 300'N to center end line, thence 300'N to corner NW, thence 1500'E to corner NE, thence 300'S to point of beginning.

There are seven substantial posts, projecting at least 4 feet above the surface of the ground, or stone monuments, at least 3 feet high, one for the location monument, one at each of the four corners and one at the center of each end line as prescribed by A.R.S. §27-204.

Located, dated and posted on the ground this 4 day of April, 1991.

ASARCO Incorporated

By D. Dello  
Agent

PHOENIX, ARIZONA  
9:00 A.M.

APR 23 1991

RECEIVED  
BLM, AZ STATE OFFICE

9018 1286

A  
M  
C  
3  
1  
3  
5  
7  
6



A M C 313576

6

5

4

H-148A	H-147A	H-138A	H-137A
H-146A	H-136A	H-135A	
H-145A	H-134A	H-133A	
H-144A	H-132A	H-131A	
H-143A	H-130A <sup>8</sup>	H-129A	
H-142A	H-128A	H-127A	
H-141A	H-126A	H-125A	
H-140	H-124	H-123	
H-139A	H-122A	H-121A	

7

9

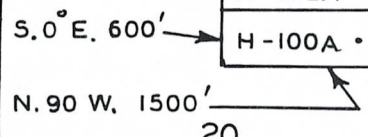
18

17

16

H-120A	H-119A	H-98A	H-97A
H-118A	H-117A	H-96A	H-95A
H-116A	H-115A	H-94A	H-93A
H-114A	H-113A	H-92A	H-91A
H-112A	H-111A	H-90A	H-89A
H-110A	H-109A	H-88A	H-87A
H-108A	H-107A	H-86A	H-85A
H-106A	H-105A	H-84A	H-83A
H-104A	H-103A	H-82A	H-81A
H-102A	H-101A	H-80A	H-79A
H-100A	H-99A	H-78A	H-77A

19



20

21

T.18S. R.16E.

• 2 X 2 X 4' POSTS PHOENIX, ARIZONA 3:00 A.M. '96

APR 23 '91

RECEIVED BLM, AZ STATE OFFICE

9108

1287

ASARCO Incorporated  
HELVETIA PROPERTY

LODE CLAIMS  
PIMA COUNTY AZ.  
SCALE: 1" = 2000'

RECORDED BY: OKG  
DEPUTY RECORDER  
2077 RD13  
W  
MR T E SCARTACCINI  
ASARCO INC  
PO BOX 5747  
TUCSON AZ 85703



DDCKET: 9018  
PAGE: 1288  
NO. OF PAGES: 2  
SEQUENCE: 91042258  
04/16/91  
LOCATN 14:12:00  
ENVELOPE  
TOTAL \$ 8.00

NOTICE OF LOCATION  
(Lode Claim)

Notice is hereby given that ASARCO Incorporated, whose mailing address is P.O. Box 5747, Tucson, Arizona 85703, by its undersigned agent, makes this location of the H-83A lode mining claim, in the Helvetia Mining District, County of Pima, State of Arizona.

The claim is 1500 feet in length along the vein or deposit of mineral bearing rock in place and 600 feet in width (300 feet on either side of the center line of the claim), forming a claim in the shape of a parallelogram. The general course of said claim is from East to West.

This Notice is posted on the centerline of the claim which location monument is in Section 16, Township 18S, Range 16E, GSRB&M.

The location monument of said claim is located approx. 900'N/1550'E from the Southwest corner of Section 16, Township 18S, Range 16E, GSRB&M, Arizona and said claim lies within the 5 1/2 sec 16 T18S R16E GSRB&M.

The surface boundaries of the claim are described as follows: Beginning at the discovery monument and running thence 50'W to the center of the end line and the true point of beginning thence (clockwise) 300'N to corner NW, thence 1500'E to corner NE, thence 300'S to center end line, thence 300'S to corner SE, thence 1500'W to corner SW, thence 300'N to point of beginning.

There are seven substantial posts, projecting at least 4 feet above the surface of the ground, or stone monuments, at least 3 feet high, one for the location monument, one at each of the four corners and one at the center of each end line as prescribed by A.R.S. §27-204.

Located, dated and posted on the ground this 4 day of April, 1991.

ASARCO Incorporated

By [Signature]  
Agent

PHOENIX, ARIZONA  
9:00 A.M.

APR 23 1991

RECEIVED  
BLM. AZ STATE OFFICE

9018

1288

A MC 313577



6

5

4

H-148A	H-147A	H-138A	H-137A
H-146A	H-136A	H-135A	
H-145A	H-134A	H-133A	
H-144A	H-132A	H-131A	
H-143A	H-130A	H-129A	
H-142A	H-128A	H-127A	
H-141A	H-126A	H-125A	
H-140	H-124	H-123	
H-139A	H-122A	H-121A	

7

9

18

17

16

H-120A	H-119A	H-98A	H-97A
H-118A	H-117A	H-96A	H-95A
H-116A	H-115A	H-94A	H-93A
H-114A	H-113A	H-92A	H-91A
H-112A	H-111A	H-90A	H-89A
H-110A	H-109A	H-88A	H-87A
H-108A	H-107A	H-86A	H-85A
H-106A	H-105A	H-84A	H-83A
H-104A	H-103A	H-82A	H-81A
H-102A	H-101A	H-80A	H-79A
H-100A	H-99A	H-78A	H-77A

19

S. 0° E. 600'

N. 90° W. 1500'

20

21

T.18S. R.16E.

A MC 313577

• 2 X 2 X 4' POSTS

PHOENIX, ARIZONA  
APR 23 1991

APR 23 1991

RECEIVED  
BLM, AZ STATE OFFICE

8105

1289

ASARCO Incorporated  
HELVETIA PROPERTY

LODE CLAIMS  
PIMA COUNTY AZ.

SCALE: 1" = 2000'

RECORDED BY: OKG  
DEPUTY RECORDER  
2077 RD13



DOCKET: 9018  
PAGE: 1290  
NO. OF PAGES: 2  
SEQUENCE: 91042259  
04/16/91  
LOCATN 14:12:00  
ENVELOPE  
TOTAL \$ 8.00

W  
MR T E SCARTACCINI  
ASARCO INC  
PO BOX 5747  
TUCSON AZ 85703

NOTICE OF LOCATION  
(Lode Claim)

Notice is hereby given that ASARCO Incorporated, whose mailing address is P.O. Box 5747, Tucson, Arizona-85703, by its undersigned agent, makes this location of the H-84A lode mining claim, in the HELVETIA Mining District, County of PIMA, State of Arizona.

The claim is 1500 feet in length along the vein or deposit of mineral bearing rock in place and 600 feet in width (300 feet on either side of the center line of the claim), forming a claim in the shape of a parallelogram. The general course of said claim is from EAST to WEST.

This Notice is posted on the centerline of the claim which location monument is in Section 16, Township 18S, Range 16E, GSRB&M.

The location monument of said claim is located approx. 900'N/1950'E from the SouthWest corner of Section 16, Township 18S, Range 16E, GSRB&M, Arizona and said claim lies within the SW 1/4, Sec. 16; T18S; R16E. GSRB&M.

The surface boundaries of the claim are described as follows: Beginning at the discovery monument and running thence 50' E to the center of the end line and the true point of beginning thence (clockwise) 300'S to corner SE, thence 1500'W to corner SW, thence 300'N to center end line, thence 300'N to corner NW, thence 1500'E to corner NE, thence 300'S to point of beginning.

There are seven substantial posts, projecting at least 4 feet above the surface of the ground, or stone monuments, at least 3 feet high, one for the location monument, one at each of the four corners and one at the center of each end line as prescribed by A.R.S. §27-204.

Located, dated and posted on the ground this 4 day of April, 1991.

ASARCO Incorporated

By [Signature]  
Agent

PHOENIX, ARIZONA  
9:00 A.M.

APR 23 91

RECEIVED  
BLM. AZ STATE OFFICE

9018

1290

A.M.C. 313578



A M C 313578

6

5

4

H-148A	H-147A	H-138A	H-137A
H-146A	H-136A	H-135A	
H-145A	H-134A	H-133A	
H-144A	H-132A	H-131A	
H-143A	H-130A	H-129A	
H-142A	H-128A	H-127A	
H-141A	H-126A	H-125A	
H-140	H-124	H-123	
H-139A	H-122A	H-121A	

7

9

18

17

16

H-120A	H-119A	H-98A	H-97A
H-118A	H-117A	H-96A	H-95A
H-116A	H-115A	H-94A	H-93A
H-114A	H-113A	H-92A	H-91A
H-112A	H-111A	H-90A	H-89A
H-110A	H-109A	H-88A	H-87A
H-108A	H-107A	H-86A	H-85A
H-106A	H-105A	H-84A	H-83A
H-104A	H-103A	H-82A	H-81A
H-102A	H-101A	H-80A	H-79A
H-100A	H-99A	H-78A	H-77A

19

21

S. 0° E. 600' →

N. 90° W. 1500' →

20

T. 18 S. R. 16 E.

• 2 X 2 X 4' POSTS  
PHOENIX, ARIZONA

APR 23 '91

RECEIVED  
BLM. AZ STATE OFFICE

8106 1291

ASARCO Incorporated  
HELVETIA PROPERTY

LODE CLAIMS  
PIMA COUNTY AZ.  
SCALE: 1" = 2000'

RECORDED BY: CKG  
DEPUTY RECORDER  
2077 RD13  
W  
MR T E SCARTACCINI  
ASARCO INC  
PO BOX 5747  
TUCSON AZ 85703



DOCKET: 9018  
PAGE: 1292  
NO. OF PAGES: 2  
SEQUENCE: 91042260  
LOCATN 04/16/91  
14:12:00  
ENVELOPE  
TOTAL \$ 8.00

NOTICE OF LOCATION  
(Lode Claim)

Notice is hereby given that ASARCO Incorporated, whose mailing address is P.O. Box 5747, Tucson, Arizona 85703, by its undersigned agent, makes this location of the H-85A lode mining claim, in the Helvetia Mining District, County of Pima, State of Arizona.

The claim is 1500 feet in length along the vein or deposit of mineral bearing rock in place and 600 feet in width (300 feet on either side of the center line of the claim), forming a claim in the shape of a parallelogram. The general course of said claim is from East to West.

This Notice is posted on the centerline of the claim which location monument is in Section 16, Township 18S, Range 16E, GSRB&M.

The location monument of said claim is located approx. 1500'N/1550'E from the Southwest corner of Section 16, Township 18S, Range 16E, GSRB&M, Arizona and said claim lies within the SW/2 sec 16 T18S R16E GSRB&M.

The surface boundaries of the claim are described as follows: Beginning at the discovery monument and running thence 50' W to the center of the end line and the true point of beginning thence (clockwise) 300' N to corner NW, thence 1500' E to corner NE, thence 300' S to center end line, thence 300' S to corner SE, thence 1500' W to corner SW, thence 300' N to point of beginning.

There are seven substantial posts, projecting at least 4 feet above the surface of the ground, or stone monuments, at least 3 feet high, one for the location monument, one at each of the four corners and one at the center of each end line as prescribed by A.R.S. §27-204.

Located, dated and posted on the ground this 4 day of April, 1991.

ASARCO Incorporated

By [Signature]  
Agent

PHOENIX, ARIZONA  
9:00 A.M.  
APR 23 91  
RECEIVED  
BLM. AZ STATE OFFICE

A M C 313579



6

5

4

H-148A	H-147A	H-138A	H-137A
H-146A	H-136A	H-135A	
H-145A	H-134A	H-133A	
H-144A	H-132A	H-131A	
H-143A	H-130A <sup>8</sup>	H-129A	
H-142A	H-128A	H-127A	
H-141A	H-126A	H-125A	
H-140	H-124	H-123	
H-139A	H-122A	H-121A	

7

9

18

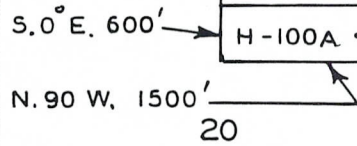
17

16

H-120A	H-119A	H-98A	H-97A
H-118A	H-117A	H-96A	H-95A
H-116A	H-115A	H-94A	H-93A
H-114A	H-113A	H-92A	H-91A
H-112A	H-111A	H-90A	H-89A
H-110A	H-109A	H-88A	H-87A
H-108A	H-107A	H-86A	H-85A
H-106A	H-105A	H-84A	H-83A
H-104A	H-103A	H-82A	H-81A
H-102A	H-101A	H-80A	H-79A
H-100A	H-99A	H-78A	H-77A

19

21



20

T.18S. R.16E.

A MC 313579

• 2 X 2 X 4' POSTS PHOENIX, ARIZONA 9:00 A.M.

APR 23 '91

RECEIVED BLM, AZ STATE OFFICE

9108

1293

ASARCO Incorporated HELVETIA PROPERTY

LODE CLAIMS PIMA COUNTY AZ. SCALE: 1" = 2000'



RECORDED BY: OKG  
DEPUTY RECORDER  
2077 RD13



DOCKET: 9018  
PAGE: 1294  
NO. OF PAGES: 2  
SEQUENCE: 91042261  
04/16/91  
LOCATN 14:12:00  
ENVELOPE  
TOTAL \$ 8.00

W  
MR T E SCARTACCINI  
ASARCO INC  
PO BOX 5747  
TUCSON AZ 85703

NOTICE OF LOCATION  
(Lode Claim)

Notice is hereby given that ASARCO Incorporated, whose mailing address is P.O. Box 5747, Tucson, Arizona-85703, by its undersigned agent, makes this location of the H-86A lode mining claim, in the HELVETIA Mining District, County of PIMA, State of Arizona.

The claim is 1500 feet in length along the vein or deposit of mineral bearing rock in place and 600 feet in width (300 feet on either side of the center line of the claim), forming a claim in the shape of a parallelogram. The general course of said claim is from EAST to WEST.

This Notice is posted on the centerline of the claim which location monument is in Section 16, Township 18S, Range 16E, GSRB&M.

The location monument of said claim is located approx. 1500'N/1450'E from the SouthWest corner of Section 16, Township 18S, Range 16E, GSRB&M, Arizona and said claim lies within the SW 1/4, SEC. 16; T. 18S; R. 16E. GSRB&M.

The surface boundaries of the claim are described as follows: Beginning at the discovery monument and running thence 50'E to the center of the end line and the true point of beginning thence (clockwise) 300'S to corner SE, thence 1500'W to corner SW, thence 300'N to center end line, thence 300'N to corner NW, thence 1500'E to corner NE, thence 300'S to point of beginning.

There are seven substantial posts, projecting at least 4 feet above the surface of the ground, or stone monuments, at least 3 feet high, one for the location monument, one at each of the four corners and one at the center of each end line as prescribed by A.R.S. §27-204.

Located, dated and posted on the ground this 4 day of April, 1991.

ASARCO Incorporated

By [Signature]  
Agent

PHOENIX, ARIZONA  
APR 16 1991

APR 23 1991

RECEIVED  
BLM & STATE OFFICE

9018

1294

A MC 313580



A MC 313580

6

5

4

H-148A	H-147A	H-138A	H-137A
H-146A	H-136A	H-135A	
H-145A	H-134A	H-133A	
H-144A	H-132A	H-131A	
H-143A	H-130A <sup>8</sup>	H-129A	
H-142A	H-128A	H-127A	
H-141A	H-126A	H-125A	
H-140	H-124	H-123	
H-139A	H-122A	H-121A	

7

9

18

17

16

H-120A	H-119A	H-98A	H-97A
H-118A	H-117A	H-96A	H-95A
H-116A	H-115A	H-94A	H-93A
H-114A	H-113A	H-92A	H-91A
H-112A	H-111A	H-90A	H-89A
H-110A	H-109A	H-88A	H-87A
H-108A	H-107A	H-86A	H-85A
H-106A	H-105A	H-84A	H-83A
H-104A	H-103A	H-82A	H-81A
H-102A	H-101A	H-80A	H-79A
H-100A	H-99A	H-78A	H-77A

S. 0° E. 600' →

N. 90° W. 1500' ↙

20

21

T. 18 S. R. 16 E.

• 2 X 2 X 4' POSTS

PHOENIX, ARIZONA  
1900

APR 23 1911

BLANK STATE CASE

RECORDED

9018

1295

ASARCO Incorporated  
HELVETIA PROPERTY

LODE CLAIMS  
PIMA COUNTY A.Z.

SCALE: 1" = 2000'

RECORDED BY: OKG  
DEPUTY RECORDER  
2077 RD13



DOCKET: 9018  
PAGE: 1296  
NO. OF PAGES: 2  
SEQUENCE: 91042262  
04/16/91  
LOCATN 14:12:00  
ENVELOPE  
TOTAL \$ 8.00

W  
MR T E SCARTACCINI  
ASARCO INC  
PO BOX 5747  
TUCSON AZ 85703

NOTICE OF LOCATION  
(Lode Claim)

Notice is hereby given that ASARCO Incorporated, whose mailing address is P.O. Box 5747, Tucson, Arizona 85703, by its undersigned agent, makes this location of the H-87A lode mining claim, in the Helvetia Mining District, County of Pima, State of Arizona.

The claim is 1500 feet in length along the vein or deposit of mineral bearing rock in place and 600 feet in width (300 feet on either side of the center line of the claim), forming a claim in the shape of a parallelogram. The general course of said claim is from East to West.

This Notice is posted on the centerline of the claim which location monument is in Section 16, Township 18S, Range 16E, GSRB&M.

The location monument of said claim is located approx. 200'N/1550'E from the Southwest corner of Section 16, Township 18S, Range 16E, GSRB&M, Arizona and said claim lies within the 5 1/2 sec 16 T 18 S R 16 E GSRB&M.

The surface boundaries of the claim are described as follows: Beginning at the discovery monument and running thence 50' W to the center of the end line and the true point of beginning thence (clockwise) 300' N to corner NW, thence 1500' E to corner NE, thence 300' S to center end line, thence 300' S to corner SE, thence 1500' W to corner SW, thence 300' N to point of beginning.

There are seven substantial posts, projecting at least 4 feet above the surface of the ground, or stone monuments, at least 3 feet high, one for the location monument, one at each of the four corners and one at the center of each end line as prescribed by A.R.S. §27-204.

Located, dated and posted on the ground this 4 day of April, 1991.

ASARCO Incorporated

By [Signature]  
Agent

RECORDED BY: OKG  
DEPUTY RECORDER  
2077 RD13

16. 87. WNW

9018

1296

A MC 313581



6

5

4

H-148A	H-147A	H-138A	H-137A
H-146A	H-136A	H-135A	
H-145A	H-134A	H-133A	
H-144A	H-132A	H-131A	
H-143A	H-130A	H-129A	
H-142A	H-128A	H-127A	
H-141A	H-126A	H-125A	
H-140	H-124	H-123	
H-139A	H-122A	H-121A	

7

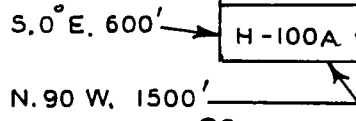
9

18

17

16

H-120A	H-119A	H-98A	H-97A
H-118A	H-117A	H-96A	H-95A
H-116A	H-115A	H-94A	H-93A
H-114A	H-113A	H-92A	H-91A
H-112A	H-111A	H-90A	H-89A
H-110A	H-109A	H-88A	H-87A
H-108A	H-107A	H-86A	H-85A
H-106A	H-105A	H-84A	H-83A
H-104A	H-103A	H-82A	H-81A
H-102A	H-101A	H-80A	H-79A
H-100A	H-99A	H-78A	H-77A



20

21

T. 18 S. R. 16 E.

A MC 313581

• 2 X 2 X 4' POSTS

PHOENIX, ARIZONA  
JUN 21 1991

JUN 23 1991

RECEIVED  
BLM. AZ. GINSENG DIV.

9018

1297

ASARCO Incorporated  
HELVETIA PROPERTY

LODE CLAIMS  
PIMA COUNTY AZ.

SCALE: 1" = 2000'

RECORDED BY: OKG  
DEPUTY RECORDER  
2077 RD13



DOCKET: 9018  
PAGE: 1298  
NO. OF PAGES: 2  
SEQUENCE: 91042263  
04/16/91  
LOCATN 14:12:00  
ENVELOPE  
TOTAL \$ 8.00

W  
MR T E SCARTACCINI  
ASARCO INC  
PO BOX 5747  
TUCSON AZ 85703

NOTICE OF LOCATION  
(Lode Claim)

Notice is hereby given that ASARCO Incorporated, whose mailing address is P.O. Box 5747, Tucson, Arizona 85703, by its undersigned agent, makes this location of the H-88A lode mining claim, in the HELVETIA Mining District, County of PIMA, State of Arizona.

The claim is 1500 feet in length along the vein or deposit of mineral bearing rock in place and 600 feet in width (300 feet on either side of the center line of the claim), forming a claim in the shape of a parallelogram. The general course of said claim is from EAST to WEST.

This Notice is posted on the centerline of the claim which location monument is in Section 16, Township 18S, Range 16E, GSRB&M.

The location monument of said claim is located approx. 2100'N/1450'E from the SouthWEST corner of Section 16, Township 18S, Range 16E, GSRB&M, Arizona and said claim lies within the SW 1/4, SEC. 16; T18S; R16E. GSRB&M.

The surface boundaries of the claim are described as follows: Beginning at the discovery monument and running thence 50' E to the center of the end line and the true point of beginning thence (clockwise) 300'S to corner SE, thence 1500'W to corner SW, thence 300'N to center end line, thence 300'N to corner NW, thence 1500'E to corner NE, thence 300'S to point of beginning.

There are seven substantial posts, projecting at least 4 feet above the surface of the ground, or stone monuments, at least 3 feet high, one for the location monument, one at each of the four corners and one at the center of each end line as prescribed by A.R.S. §27-204.

Located, dated and posted on the ground this 4 day of April, 1991.

ASARCO Incorporated

By [Signature]  
Agent

PHOENIX, ARIZONA  
APR 16 1991

APR 23 1991

RECEIVED  
CLERK OF SUPERIOR COURT  
TUCSON, ARIZONA

9018 1298

A MC 313582



6

5

4

H-148A	H-147A	H-138A	H-137A
H-146A	H-136A	H-135A	
H-145A	H-134A	H-133A	
H-144A	H-132A	H-131A	
H-143A	H-130A	H-129A	
H-142A	H-128A	H-127A	
H-141A	H-126A	H-125A	
H-140	H-124	H-123	
H-139A	H-122A	H-121A	

7

9

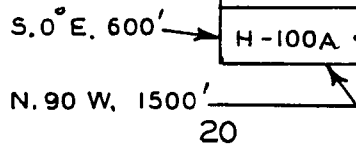
18

17

16

H-120A	H-119A	H-98A	H-97A
H-118A	H-117A	H-96A	H-95A
H-116A	H-115A	H-94A	H-93A
H-114A	H-113A	H-92A	H-91A
H-112A	H-111A	H-90A	H-89A
H-110A	H-109A	H-88A	H-87A
H-108A	H-107A	H-86A	H-85A
H-106A	H-105A	H-84A	H-83A
H-104A	H-103A	H-82A	H-81A
H-102A	H-101A	H-80A	H-79A
H-100A	H-99A	H-78A	H-77A

19



20  
T. 18 S. R. 16 E.

21

A MC 313582

• 2 X 2X4' POSTS

PHOENIX, ARIZONA  
NOV 23 1911

NOV 23 1911

RECEIVED  
NOV 23 1911

1299

ASARCO Incorporated  
HELVETIA PROPERTY

LODE CLAIMS  
PIMA COUNTY AZ.  
SCALE: 1" = 2000'

RECORDED BY: OKG  
DEPUTY RECORDER  
2077 RD13  
W  
MR T E SCARTACCINI  
ASARCO INC  
TUCSON PO BOX 5747  
AZ 85703



DOCKET: 9018  
PAGE: 1300  
NO. OF PAGES: 2  
SEQUENCE: 91042264  
LOCATN: 04/16/91  
14:12:00  
ENVELOPE  
TOTAL \$ 8.00

NOTICE OF LOCATION  
(Lode Claim)

Notice is hereby given that ASARCO Incorporated, whose mailing address is P.O. Box 5747, Tucson, Arizona 85703, by its undersigned agent, makes this location of the H-89A lode mining claim, in the Helvetia Mining District, County of Pima, State of Arizona.

The claim is 1500 feet in length along the vein or deposit of mineral bearing rock in place and 600 feet in width (300 feet on either side of the center line of the claim), forming a claim in the shape of a parallelogram. The general course of said claim is from East to West.

This Notice is posted on the centerline of the claim which location monument is in Section 16, Township 18S, Range 16E, GSRB&M.

The location monument of said claim is located approx. 2700'N/1550'E from the Southwest corner of Section 16, Township 18S, Range 16E, GSRB&M, Arizona and said claim lies within All Qtrs. Sec 16 T 18S R 16E GSRB&M.

The surface boundaries of the claim are described as follows: Beginning at the discovery monument and running thence 50' W to the center of the end line and the true point of beginning thence (clockwise) 300' N to corner NW, thence 1500' E to corner NE, thence 300' S to center end line, thence 300' S to corner SE, thence 1500' W to corner SW, thence 300' N to point of beginning.

There are seven substantial posts, projecting at least 4 feet above the surface of the ground, or stone monuments, at least 3 feet high, one for the location monument, one at each of the four corners and one at the center of each end line as prescribed by A.R.S. §27-204.

Located, dated and posted on the ground this 4 day of April, 1991.

ASARCO Incorporated

By [Signature]  
Agent

PHOENIX, ARIZONA  
APR 23 1991

APR 23 1991

RECORDED

9018

1300

A  
M  
C  
3  
1  
3  
5  
8  
3



A MC 313583

6

5

4

H-148A	H-147A	H-138A	H-137A
H-146A	H-136A	H-135A	
H-145A	H-134A	H-133A	
H-144A	H-132A	H-131A	
H-143A	H-130A	H-129A	
H-142A	H-128A	H-127A	
H-141A	H-126A	H-125A	
H-140	H-124	H-123	
H-139A	H-122A	H-121A	

7

9

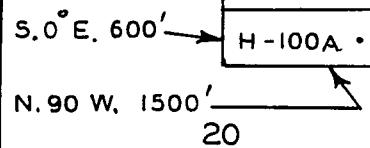
18

17

16

H-120A	H-119A	H-98A	H-97A
H-118A	H-117A	H-96A	H-95A
H-116A	H-115A	H-94A	H-93A
H-114A	H-113A	H-92A	H-91A
H-112A	H-111A	H-90A	H-89A
H-110A	H-109A	H-88A	H-87A
H-108A	H-107A	H-86A	H-85A
H-106A	H-105A	H-84A	H-83A
H-104A	H-103A	H-82A	H-81A

19



20

21

T.18S. R.16E.

• 2 X 2 X 4' POSTS  
PHOENIX, ARIZONA  
500 AM  
APR 23 1991

ASARCO Incorporated  
HELVETIA PROPERTY  
LODE CLAIMS  
PIMA COUNTY AZ.  
SCALE: 1" = 2000'

RECEIVED  
8108 1301



RECORDED BY: OKG  
DEPUTY RECORDER  
2077 RD13



BUCKET: 9018  
PAGE: 1302  
NO. OF PAGES: 2  
SEQUENCE: 91042265  
LOCATN 04/16/91  
14:12:00  
ENVELOPE  
TOTAL \$ 8.00

W  
MR T E SCARTACCINI  
ASARCO INC  
PO BOX 5747  
TUCSON AZ 85703

NOTICE OF LOCATION  
(Lode Claim)

Notice is hereby given that ASARCO Incorporated, whose mailing address is P.O. Box 5747, Tucson, Arizona-85703, by its undersigned agent, makes this location of the H-90A lode mining claim, in the HELVETIA Mining District, County of PIMA, State of Arizona.

The claim is 1500 feet in length along the vein or deposit of mineral bearing rock in place and 600 feet in width (300 feet on either side of the center line of the claim), forming a claim in the shape of a parallelogram. The general course of said claim is from EAST to WEST.

This Notice is posted on the centerline of the claim which location monument is in Section 16, Township 18S, Range 16E, GSRB&M.

The location monument of said claim is located approx. 2700N/1450E from the South West corner of Section 16, Township 18S, Range 16E, GSRB&M, Arizona and said claim lies within the SW 1/4 & NW 1/4, Sec. 16; T18S; R16E. GSRB&M.

The surface boundaries of the claim are described as follows: Beginning at the discovery monument and running thence 50' E to the center of the end line and the true point of beginning thence (clockwise) 300'S to corner SE, thence 1500'W to corner SW, thence 300'N to center end line, thence 300'N to corner NW, thence 1500' E to corner NE, thence 300'S to point of beginning.

There are seven substantial posts, projecting at least 4 feet above the surface of the ground, or stone monuments, at least 3 feet high, one for the location monument, one at each of the four corners and one at the center of each end line as prescribed by A.R.S. §27-204.

Located, dated and posted on the ground this 4 day of April, 1991.

ASARCO Incorporated

By [Signature]  
Agent

PHOENIX, ARIZONA  
1991

APR 23 1991

RECEIVED  
9018

1302



A.M.C. 313584

6

5

4

H-148A	H-147A	H-138A	H-137A
H-146A	H-136A	H-135A	
H-145A	H-134A	H-133A	
H-144A	H-132A	H-131A	
H-143A	H-130A <sup>8</sup>	H-129A	
H-142A	H-128A	H-127A	
H-141A	H-126A	H-125A	
H-140	H-124	H-123	
H-139A	H-122A	H-121A	

7

9

18

17

16

H-120A	H-119A	H-98A	H-97A
H-118A	H-117A	H-96A	H-95A
H-116A	H-115A	H-94A	H-93A
H-114A	H-113A	H-92A	H-91A
H-112A	H-111A	H-90A	H-89A
H-110A	H-109A	H-88A	H-87A
H-108A	H-107A	H-86A	H-85A
H-106A	H-105A	H-84A	H-83A
H-104A	H-103A	H-82A	H-81A
H-102A	H-101A	H-80A	H-79A
H-100A	H-99A	H-78A	H-77A

S. 0° E. 600' →

N. 90° W. 1500' →

20

21

T. 18 S. R. 16 E.

• 2 X 2 X 4' POSTS

PHOENIX, ARIZONA  
500 A. 117 005

APR 23 1911

BLM PIMA COUNTY OFFICE  
9018

1303

ASARCO Incorporated  
HELVETIA PROPERTY

LODE CLAIMS  
PIMA COUNTY A.Z.  
SCALE: 1" = 2000'

RECORDED BY: OKG  
DEPUTY RECORDER  
2077 RD13



DOCKET: 9018  
PAGE: 1304  
NO. OF PAGES: 2  
SEQUENCE: 91042266  
DATE: 04/16/91  
LOCATN: 14:12:00  
ENVELOPE  
TOTAL \$ 8.00

W  
MR T E SCARTACCINI  
ASARCO INC  
PO BOX 5747  
TUCSON AZ 85703

NOTICE OF LOCATION  
(Lode Claim)

Notice is hereby given that ASARCO Incorporated, whose mailing address is P.O. Box 5747, Tucson, Arizona 85703, by its undersigned agent, makes this location of the H-91A lode mining claim, in the Helvetia Mining District, County of Pima, State of Arizona.

The claim is 1500 feet in length along the vein or deposit of mineral bearing rock in place and 600 feet in width (300 feet on either side of the center line of the claim), forming a claim in the shape of a parallelogram. The general course of said claim is from East to West.

This Notice is posted on the centerline of the claim which location monument is in Section 16, Township 18S, Range R16E, GSRB&M.

The location monument of said claim is located approx. 2000'S/1550'E from the NW corner of Section 16, Township 18S, Range R16E, GSRB&M, Arizona and said claim lies within the N 1/2 Sec 16 T18S R16E GSRB&M.

The surface boundaries of the claim are described as follows: Beginning at the discovery monument and running thence 50' W to the center of the end line and the true point of beginning thence (clockwise) 300' N to corner NW, thence 1500' E to corner NE, thence 300' S to center end line, thence 300' S to corner SE, thence 1500' W to corner SW, thence 300' N to point of beginning.

There are seven substantial posts, projecting at least 4 feet above the surface of the ground, or stone monuments, at least 3 feet high, one for the location monument, one at each of the four corners and one at the center of each end line as prescribed by A.R.S. §27-204.

Located, dated and posted on the ground this 4 day of April, 1991.

ASARCO Incorporated

By [Signature]  
Agent

PHOENIX, ARIZONA  
APR 16 1991

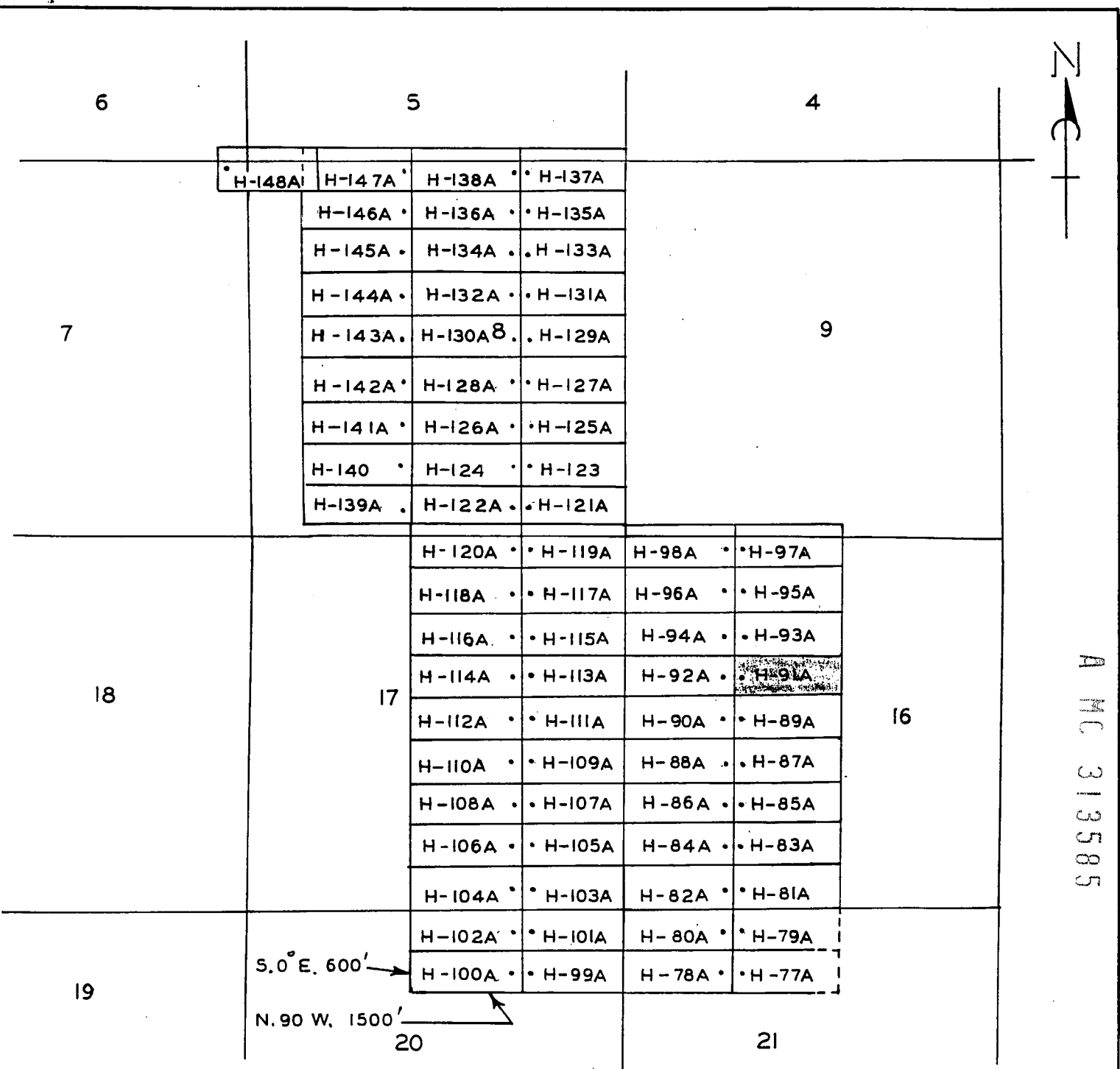
APR 23 1991

BLM AZ STATE OFFICE  
9018 1304

A MC 313585



A MC 313585



S. 0° E. 600' →

N. 90° W. 1500' ↙

T. 18 S. R. 16 E.

• 2 X 2 X 4' POSTS

PHOENIX, ARIZONA

APR 23 1916

5031 REG 8106

ASARCO Incorporated  
HELVETIA PROPERTY

LODE CLAIMS  
PIMA COUNTY AZ.  
SCALE: 1" = 2000'

RECORDED BY: OKG  
DEPUTY RECORDER  
2077 RD13  
W  
MR T E SCARTACCINI  
ASARCO INC  
PO BOX 5747  
TUCSON AZ 85703



DOCKET: 9018  
PAGE: 1306  
NO. OF PAGES: 2  
SEQUENCE: 91042267  
DATE: 04/16/91  
LOCATN 14:12:00  
ENVELOPE  
TOTAL \$ 8.00

NOTICE OF LOCATION  
(Lode Claim)

Notice is hereby given that ASARCO Incorporated, whose mailing address is P.O. Box 5747, Tucson, Arizona-85703, by its undersigned agent, makes this location of the H-92A lode mining claim, in the HELVETIA Mining District, County of PIMA, State of Arizona.

The claim is 1500 feet in length along the vein or deposit of mineral bearing rock in place and 600 feet in width (300 feet on either side of the center line of the claim), forming a claim in the shape of a parallelogram. The general course of said claim is from EAST to WEST.

This Notice is posted on the centerline of the claim which location monument is in Section 16, Township 18S, Range 16E, GSRB&M.

The location monument of said claim is located approx. 2900'S/1450'E from the NORTHWEST corner of Section 16, Township 18S, Range 16E, GSRB&M, Arizona and said claim lies within the NW 1/4, SEC. 16; T18S; R16E. GSRB&M.

The surface boundaries of the claim are described as follows: Beginning at the discovery monument and running thence 50' E to the center of the end line and the true point of beginning thence (clockwise) 300'S to corner SE, thence 1500'W to corner SW, thence 300'N to center end line, thence 300'N to corner NW, thence 1500'E to corner NE, thence 300'S to point of beginning.

There are seven substantial posts, projecting at least 4 feet above the surface of the ground, or stone monuments, at least 3 feet high, one for the location monument, one at each of the four corners and one at the center of each end line as prescribed by A.R.S. §27-204.

Located, dated and posted on the ground this 4 day of April, 1991.

ASARCO Incorporated

PHOENIX, ARIZONA  
600 777

APR 23 1991

RECEIVED  
BLM/AZ STATE OFFICE

By [Signature]  
Agent

9018 1306

A  
M  
C  
3  
1  
9  
5  
8  
6



6

5

4

H-148A	H-147A	H-138A	H-137A
H-146A	H-136A	H-135A	
H-145A	H-134A	H-133A	
H-144A	H-132A	H-131A	
H-143A	H-130A	H-129A	
H-142A	H-128A	H-127A	
H-141A	H-126A	H-125A	
H-140	H-124	H-123	
H-139A	H-122A	H-121A	

7

9

18

17

16

H-120A	H-119A	H-98A	H-97A
H-118A	H-117A	H-96A	H-95A
H-116A	H-115A	H-94A	H-93A
H-114A	H-113A	H-92A	H-91A
H-112A	H-111A	H-90A	H-89A
H-110A	H-109A	H-88A	H-87A
H-108A	H-107A	H-86A	H-85A
H-106A	H-105A	H-84A	H-83A
H-104A	H-103A	H-82A	H-81A
H-102A	H-101A	H-80A	H-79A
H-100A	H-99A	H-78A	H-77A

19

21

S. 0° E. 600' →

N. 90° W. 1500' →

20

T. 18 S. R. 16 E.

A M C 313586

• 2 X 2 X 4' POSTS

ASARCO Incorporated  
HELVETIA PROPERTY

LODE CLAIMS  
PIMA COUNTY AZ.  
SCALE: 1" = 2000'

APR 23 '91

RECEIVED  
BLM AZ STATE OFFICE

9018

1307

9018

1307

RECORDED BY: OLG  
DEPUTY RECORDER  
2077 RD13  
W  
MR T E SCARTACCINI  
ASARCO INC  
TUCSON PO BOX 5747  
AZ 85703



BOOKET: 9018  
PAGE: 1308  
NO. OF PAGES: 2  
SEQUENCE: 91042268  
LOCATN: 04/16/91  
14:12:00  
ENVELOPE  
TOTAL \$ 8.00

NOTICE OF LOCATION  
(Lode Claim)

Notice is hereby given that ASARCO Incorporated, whose mailing address is P.O. Box 5747, Tucson, Arizona 85703, by its undersigned agent, makes this location of the H-93A lode mining claim, in the Helvetia Mining District, County of Pima, State of Arizona.

The claim is 1500 feet in length along the vein or deposit of mineral bearing rock in place and 600 feet in width (300 feet on either side of the center line of the claim), forming a claim in the shape of a parallelogram. The general course of said claim is from East to West.

This Notice is posted on the centerline of the claim which location monument is in Section 16, Township 18S, Range 16E, GSRB&M.

The location monument of said claim is located approx. 1500'S/1550'E from the Northwest corner of Section 16, Township 18S, Range 16E, GSRB&M, Arizona and said claim lies within the N 1/2 sec 16 T 18S R 16E GSRB&M.

A  
M  
C  
3  
1  
3  
5  
8  
7

The surface boundaries of the claim are described as follows: Beginning at the discovery monument and running thence 50'W to the center of the end line and the true point of beginning thence (clockwise) 300'N to corner NW, thence 1500'E to corner NE, thence 300'S to center end line, thence 300'S to corner SE, thence 1500'W to corner SW, thence 300'N to point of beginning.

There are seven substantial posts, projecting at least 4 feet above the surface of the ground, or stone monuments, at least 3 feet high, one for the location monument, one at each of the four corners and one at the center of each end line as prescribed by A.R.S. §27-204.

Located, dated and posted on the ground this 4 day of April, 1991.

ASARCO Incorporated

By [Signature]  
Agent

PHOENIX ARIZONA  
APR 16 1991

APR 25 1991

RECEIVED  
BLM AZ STATE OFFICE

9018 1308



A H C 313587

6

5

4

H-148A	H-147A	H-138A	H-137A
H-146A	H-136A	H-135A	
H-145A	H-134A	H-133A	
H-144A	H-132A	H-131A	
H-143A	H-130A	H-129A	
H-142A	H-128A	H-127A	
H-141A	H-126A	H-125A	
H-140	H-124	H-123	
H-139A	H-122A	H-121A	

7

9

18

17

16

H-120A	H-119A	H-98A	H-97A
H-118A	H-117A	H-96A	H-95A
H-116A	H-115A	H-94A	H-93A
H-114A	H-113A	H-92A	H-91A
H-112A	H-111A	H-90A	H-89A
H-110A	H-109A	H-88A	H-87A
H-108A	H-107A	H-86A	H-85A
H-106A	H-105A	H-84A	H-83A
H-104A	H-103A	H-82A	H-81A
H-102A	H-101A	H-80A	H-79A
H-100A	H-99A	H-78A	H-77A

19

S. 0° E. 600' →

N. 90° W. 1500' →

20

21

T. 18 S. R. 16 E.

• 2 X 2 X 4' POSTS

ASARCO Incorporated  
HELVETIA PROPERTY

LODE CLAIMS  
PIMA COUNTY AZ.

SCALE: 1" = 2000'

PHOENIX, ARIZONA  
APR 23 1984

APR 23 1984

90/8/109 309



RECORDED BY: OKG  
DEPUTY RECORDER  
2077 RD13



DOCKET: 9018  
PAGE: 1310  
NO. OF PAGES: 2  
SEQUENCE: 91042269  
04/16/91  
LOCATN 14:12:00  
ENVELOPE  
TOTAL \$ 8.00

W  
MR T E SCARTACCINI  
ASARCO INC  
PO BOX 5747  
TUCSON AZ 85703

NOTICE OF LOCATION  
(Lode Claim)

Notice is hereby given that ASARCO Incorporated, whose mailing address is P.O. Box 5747, Tucson, Arizona 85703, by its undersigned agent, makes this location of the H-94A lode mining claim, in the HELVETIA Mining District, County of PIMA, State of Arizona.

The claim is 1500 feet in length along the vein or deposit of mineral bearing rock in place and 600 feet in width (300 feet on either side of the center line of the claim), forming a claim in the shape of a parallelogram. The general course of said claim is from EAST to WEST.

This Notice is posted on the centerline of the claim which location monument is in Section 16, Township 18S, Range 16E, GSRB&M.

The location monument of said claim is located approx. 1800'S/1950'E from the NORTHWEST corner of Section 16, Township 18S, Range 16E, GSRB&M, Arizona and said claim lies within the NW 1/4, Sec. 16; T18S; R16E. GSRB&M.

The surface boundaries of the claim are described as follows: Beginning at the discovery monument and running thence 50'E to the center of the end line and the true point of beginning thence (clockwise) 300'S to corner SE, thence 1500'W to corner SW, thence 300'N to center end line, thence 300'N to corner NW, thence 1500'E to corner NE, thence 300'S to point of beginning.

There are seven substantial posts, projecting at least 4 feet above the surface of the ground, or stone monuments, at least 3 feet high, one for the location monument, one at each of the four corners and one at the center of each end line as prescribed by A.R.S. §27-204.

Located, dated and posted on the ground this 4 day of April, 1991.

ASARCO Incorporated

PHOENIX, ARIZONA  
APR 23 1991

APR 23 1991

By [Signature]  
Agent

RECEIVED  
BLM/ AZ STATE OFFICE

9018 1310

A MC 313588



6

5

4

H-148A	H-147A	H-138A	H-137A
H-146A	H-136A	H-135A	
H-145A	H-134A	H-133A	
H-144A	H-132A	H-131A	
H-143A	H-130A	H-129A	
H-142A	H-128A	H-127A	
H-141A	H-126A	H-125A	
H-140	H-124	H-123	
H-139A	H-122A	H-121A	

7

9

18

17

16

H-120A	H-119A	H-98A	H-97A
H-118A	H-117A	H-96A	H-95A
H-116A	H-115A	H-94A	H-93A
H-114A	H-113A	H-92A	H-91A
H-112A	H-111A	H-90A	H-89A
H-110A	H-109A	H-88A	H-87A
H-108A	H-107A	H-86A	H-85A
H-106A	H-105A	H-84A	H-83A
H-104A	H-103A	H-82A	H-81A

19

S. 0° E. 600'

N. 90° W. 1500'

20

21

T. 18 S. R. 16 E.

A M C 313588

• 2 X 2 X 4' POSTS

PHOENIX ARIZONA  
APR 23 1911

RECEIVED  
BLM, AZ STATE OFFICE

9018

1311

ASARCO Incorporated  
HELVETIA PROPERTY

LODE CLAIMS  
PIMA COUNTY AZ.

SCALE: 1" = 2000'

RECORDED BY: OKG  
DEPUTY RECORDER  
2077 RD13  
W  
MR T E SCARTACCINI  
ASARCO INC  
PO BOX 5747  
TUCSON AZ 85703



DOCKET: 9018  
PAGE: 1312  
NO. OF PAGES: 2  
SEQUENCE: 91042270  
04/16/91  
LOCATN 14:12:00  
ENVELOPE  
TOTAL \$ 8.00

NOTICE OF LOCATION  
(Lode Claim)

Notice is hereby given that ASARCO Incorporated, whose mailing address is P.O. Box 5747, Tucson, Arizona 85703, by its undersigned agent, makes this location of the H-95A lode mining claim, in the Helvetia Mining District, County of Pima, State of Arizona.

The claim is 1500 feet in length along the vein or deposit of mineral bearing rock in place and 600 feet in width (300 feet on either side of the center line of the claim), forming a claim in the shape of a parallelogram. The general course of said claim is from East to West.

This Notice is posted on the centerline of the claim which location monument is in Section 16, Township 18S, Range 16E, GSRB&M.

The location monument of said claim is located approx. 900'S/1550'E from the Northwest corner of Section 16, Township 18S, Range 16E, GSRB&M, Arizona and said claim lies within the N 1/2 sec 16 T 18 S R 16 E GSRB&M.

The surface boundaries of the claim are described as follows: Beginning at the discovery monument and running thence 50' W to the center of the end line and the true point of beginning thence (clockwise) 300' N to corner NW, thence 1500' E to corner NE, thence 300' S to center end line, thence 300' S to corner SE, thence 1500' W to corner SW, thence 300' N to point of beginning.

There are seven substantial posts, projecting at least 4 feet above the surface of the ground, or stone monuments, at least 3 feet high, one for the location monument, one at each of the four corners and one at the center of each end line as prescribed by A.R.S. §27-204.

Located, dated and posted on the ground this 4 day of April, 1991.

ASARCO Incorporated

By: [Signature]  
Agent

PHOENIX, ARIZONA  
APR 23 1991

RECEIVED  
BLM. ARIZONA DISTRICT OFFICE

9018

1312



6

5

4

H-148A	H-147A	H-138A	H-137A
H-146A	H-136A	H-135A	
H-145A	H-134A	H-133A	
H-144A	H-132A	H-131A	
H-143A	H-130A	H-129A	
H-142A	H-128A	H-127A	
H-141A	H-126A	H-125A	
H-140	H-124	H-123	
H-139A	H-122A	H-121A	

7

9

18

17

16

H-120A	H-119A	H-98A	H-97A
H-118A	H-117A	H-96A	H-95A
H-116A	H-115A	H-94A	H-93A
H-114A	H-113A	H-92A	H-91A
H-112A	H-111A	H-90A	H-89A
H-110A	H-109A	H-88A	H-87A
H-108A	H-107A	H-86A	H-85A
H-106A	H-105A	H-84A	H-83A
H-104A	H-103A	H-82A	H-81A
H-102A	H-101A	H-80A	H-79A
H-100A	H-99A	H-78A	H-77A

19

S. 0° E. 600'

N. 90° W. 1500'

20

21

T. 18 S. R. 16 E.

A MC 313589

• 2 X 2 X 4' POSTS

PHOENIX ARIZONA  
1779 0076

APR 23 1991

BLM AZ STATE OFFICE

8108

RECEIVED

ASARCO Incorporated  
HELVETIA PROPERTY

LODE CLAIMS  
PIMA COUNTY AZ.

SCALE: 1" = 2000'

RECORDED BY: OKG  
DEPUTY RECORDER  
2077 RD13



DOCKET: 9018  
PAGE: 1314  
NO. OF PAGES: 2  
SEQUENCE: 91042271  
04/16/91  
LOCATN 14:12:00  
ENVELOPE  
TOTAL \$ 8.00

W  
MR T E SCARTACCINI  
ASARCO INC  
PO BOX 5747  
TUCSON AZ 85703

NOTICE OF LOCATION  
(Lode Claim)

Notice is hereby given that ASARCO Incorporated, whose mailing address is P.O. Box 5747, Tucson, Arizona 85703, by its undersigned agent, makes this location of the H-96A lode mining claim, in the HELVETIA Mining District, County of PIMA, State of Arizona.

The claim is 1500 feet in length along the vein or deposit of mineral bearing rock in place and 600 feet in width (300 feet on either side of the center line of the claim), forming a claim in the shape of a parallelogram. The general course of said claim is from EAST to WEST.

This Notice is posted on the centerline of the claim which location monument is in Section 16, Township 18S, Range 16E, GSRB&M.

The location monument of said claim is located approx. 1200'S/1450'E from the NORTHWEST corner of Section 16, Township 18S, Range 16E, GSRB&M, Arizona and said claim lies within the NW 1/4, Sec. 16 ; T18S ; R16E. GSRB&M.

The surface boundaries of the claim are described as follows: Beginning at the discovery monument and running thence 50'E to the center of the end line and the true point of beginning thence (clockwise) 300'S to corner SE, thence 1500'W to corner SW, thence 300'N to center end line, thence 300'N to corner NW, thence 1500'E to corner NE, thence 300'S to point of beginning.

There are seven substantial posts, projecting at least 4 feet above the surface of the ground, or stone monuments, at least 3 feet high, one for the location monument, one at each of the four corners and one at the center of each end line as prescribed by A.R.S. §27-204.

Located, dated and posted on the ground this 4 day of April, 1991.

ASARCO Incorporated

By [Signature]  
Agent

A MC 313590

PHOENIX, ARIZONA  
APR 23 1991  
RECEIVED  
9018 1314



6

5

4

H-148A	H-147A	H-138A	H-137A
H-146A	H-136A	H-135A	
H-145A	H-134A	H-133A	
H-144A	H-132A	H-131A	
H-143A	H-130A	H-129A	
H-142A	H-128A	H-127A	
H-141A	H-126A	H-125A	
H-140	H-124	H-123	
H-139A	H-122A	H-121A	

7

9

18

17

16

H-120A	H-119A	H-98A	H-97A
H-118A	H-117A	H-96A	H-95A
H-116A	H-115A	H-94A	H-93A
H-114A	H-113A	H-92A	H-91A
H-112A	H-111A	H-90A	H-89A
H-110A	H-109A	H-88A	H-87A
H-108A	H-107A	H-86A	H-85A
H-106A	H-105A	H-84A	H-83A
H-104A	H-103A	H-82A	H-81A
H-102A	H-101A	H-80A	H-79A
H-100A	H-99A	H-78A	H-77A

19

21

S. 0° E. 600'

N. 90° W. 1500'

20

T. 18 S. R. 16 E.

A MC 313590

• 2 X 2 X 4' POSTS

PHOENIX, ARIZONA  
APR 23 1991

ASARCO Incorporated  
HELVETIA PROPERTY

LODE CLAIMS  
PIMA COUNTY A.Z.

SCALE: 1" = 2000'

RECEIVED  
BLM, AZ STATE OFFICE  
9018 1315

RECORDED BY: OKG  
DEPUTY RECORDER  
2077 RD13  
W  
MR T E SCARTACCINI  
ASARCO INC  
PO BOX 5747  
TUCSON AZ 85703



DOCKET: 9018  
PAGE: 1316  
NO. OF PAGES: 2  
SEQUENCE: 91042272  
04/16/91  
LOCATN 14:12:00  
ENVELOPE  
TOTAL \$ 8.00

NOTICE OF LOCATION  
(Lode Claim)

Notice is hereby given that ASARCO Incorporated, whose mailing address is P.O. Box 5747, Tucson, Arizona 85703, by its undersigned agent, makes this location of the H-97A lode mining claim, in the Helvetia Mining District, County of Pima, State of Arizona.

The claim is 1500 feet in length along the vein or deposit of mineral bearing rock in place and 600 feet in width (300 feet on either side of the center line of the claim), forming a claim in the shape of a parallelogram. The general course of said claim is from East to West.

This Notice is posted on the centerline of the claim which location monument is in Section 16, Township 18S, Range 16E, GSRB&M.

The location monument of said claim is located approx. 200'S/1550'E from the ~~Northwest~~ corner of Section 16, Township 18S, Range 16E, GSRB&M, Arizona and said claim lies within the N 1/2 sec 16 & S 1/2 sec 9 T 18S R 16E GSRB&M.

The surface boundaries of the claim are described as follows: Beginning at the discovery monument and running thence 50' W to the center of the end line and the true point of beginning thence (clockwise) 300' N to corner NW, thence 1500' E to corner NE, thence 300' S to center end line, thence 300' S to corner SE, thence 1500' W to corner SW, thence 300' N to point of beginning.

There are seven substantial posts, projecting at least 4 feet above the surface of the ground, or stone monuments, at least 3 feet high, one for the location monument, one at each of the four corners and one at the center of each end line as prescribed by A.R.S. §27-204.

Located, dated and posted on the ground this 4 day of April, 1991.

ASARCO Incorporated

By [Signature]  
Agent

PHONIX ARIZONA  
709 685

APR 29 1991

RECEIVED  
D.L.M. AZ STATE OFFICE

9018

1316



A MC 313591

6

5

4

H-148A	H-147A	H-138A	H-137A
H-146A	H-136A	H-135A	
H-145A	H-134A	H-133A	
H-144A	H-132A	H-131A	
H-143A	H-130A	H-129A	
H-142A	H-128A	H-127A	
H-141A	H-126A	H-125A	
H-140	H-124	H-123	
H-139A	H-122A	H-121A	

7

9

18

17

16

H-120A	H-119A	H-98A	H-97A
H-118A	H-117A	H-96A	H-95A
H-116A	H-115A	H-94A	H-93A
H-114A	H-113A	H-92A	H-91A
H-112A	H-111A	H-90A	H-89A
H-110A	H-109A	H-88A	H-87A
H-108A	H-107A	H-86A	H-85A
H-106A	H-105A	H-84A	H-83A
H-104A	H-103A	H-82A	H-81A
H-102A	H-101A	H-80A	H-79A
H-100A	H-99A	H-78A	H-77A

19

S. 0° E. 600'

N. 90° W. 1500'

20

21

T. 18 S. R. 16 E.

• 2 X 2 X 4' POSTS

PHOENIX ARIZONA  
APR 23 1918

APR 23 1918

RECEIVED  
BLM AZ DISTRICT OFFICE  
9018

1317

ASARCO Incorporated  
HELVETIA PROPERTY

LODE CLAIMS  
PIMA COUNTY AZ.  
SCALE: 1" = 2000'



RECORDED BY: OKG  
DEPUTY RECORDER  
2077 RD13  
W  
MR T E SCARTACCINI  
ASARCO INC  
PO BOX 5747  
TUCSON AZ 85703



DOCKET: 9018  
PAGE: 1318  
NO. OF PAGES: 2  
SEQUENCE: 91042273  
04/16/91  
LOCATN 14:12:00  
ENVELOPE  
TOTAL \$ 8.00

NOTICE OF LOCATION  
(Lode Claim)

Notice is hereby given that ASARCO Incorporated, whose mailing address is P.O. Box 5747, Tucson, Arizona 85703, by its undersigned agent, makes this location of the H-98A lode mining claim, in the Helvetia Mining District, County of Pima, State of Arizona.

The claim is 1500 feet in length along the vein or deposit of mineral bearing rock in place and 600 feet in width (300 feet on either side of the center line of the claim), forming a claim in the shape of a parallelogram. The general course of said claim is from East to West.

This Notice is posted on the centerline of the claim which location monument is in Section 16, Township 18S, Range 16E, GSRB&M.

The location monument of said claim is located approx. 200'S/1450'E from the Northwest corner of Section 16, Township 18S, Range 16E, GSRB&M, Arizona and said claim lies within the NW 1/4 sec 16 & SW 1/4 sec 9 T18S R16E GSRB&M.

The surface boundaries of the claim are described as follows: Beginning at the discovery monument and running thence 50'E to the center of the end line and the true point of beginning thence (clockwise) 300'S to corner SE, thence 1500'W to corner SW, thence 300'N to center end line, thence 300'N to corner NW, thence 1500'E to corner NE, thence 300'S to point of beginning.

There are seven substantial posts, projecting at least 4 feet above the surface of the ground, or stone monuments, at least 3 feet high, one for the location monument, one at each of the four corners and one at the center of each end line as prescribed by A.R.S. §27-204.

Located, dated and posted on the ground this 4 day of April, 1991.

ASARCO Incorporated

By Della J. J.  
Agent

PHOENIX, ARIZONA  
APR 16 1991

APR 23 1991

RECEIVED  
9018 1318  
PLM, AZ STATE OFFICE

A  
M  
C  
3  
1  
3  
5  
9  
2



A MC 313592

6

5

4

H-148A	H-147A	H-138A	H-137A
H-146A	H-136A	H-135A	
H-145A	H-134A	H-133A	
H-144A	H-132A	H-131A	
H-143A	H-130A	H-129A	
H-142A	H-128A	H-127A	
H-141A	H-126A	H-125A	
H-140	H-124	H-123	
H-139A	H-122A	H-121A	

7

9

18

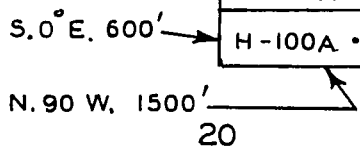
17

16

H-120A	H-119A	H-98A	H-97A
H-118A	H-117A	H-96A	H-95A
H-116A	H-115A	H-94A	H-93A
H-114A	H-113A	H-92A	H-91A
H-112A	H-111A	H-90A	H-89A
H-110A	H-109A	H-88A	H-87A
H-108A	H-107A	H-86A	H-85A
H-106A	H-105A	H-84A	H-83A
H-104A	H-103A	H-82A	H-81A

19

21



20

T. 18 S. R. 16 E.

• 2 X 2 X 4' POSTS

PHOENIX ARIZONA  
APR 23 1991

ASARCO Incorporated  
HELVETIA PROPERTY  
LODE CLAIMS  
PIMA COUNTY A.Z.  
SCALE: 1" = 2000'

RECEIVED  
BLM, AZ STATE OFFICE

9018

1319

RECORDED BY: OKG  
DEPUTY RECORDER  
2077 RD13



DOCKET: 9018  
PAGE: 1320  
NO. OF PAGES: 2  
SEQUENCE: 91042274  
04/16/91  
LOCATN 14:12:00  
ENVELOPE  
TOTAL \$ 8.00

W  
MR T E SCARTACCINI  
ASARCO INC  
PO BOX 5747  
TUCSON AZ 85703

NOTICE OF LOCATION  
(Lode Claim)

Notice is hereby given that ASARCO Incorporated, whose mailing address is P.O. Box 5747, Tucson, Arizona-85703, by its undersigned agent, makes this location of the H-99A lode mining claim, in the HELVETIA Mining District, County of PIMA, State of Arizona.

The claim is 1500 feet in length along the vein or deposit of mineral bearing rock in place and 600 feet in width (300 feet on either side of the center line of the claim), forming a claim in the shape of a parallelogram. The general course of said claim is from EAST to WEST.

This Notice is posted on the centerline of the claim which location monument is in Section 20, Township 18S, Range 16E, GSRB&M.

The location monument of said claim is located approx. 900'S/1450'W from the NORTH EAST corner of Section 20, Township 18S, Range 16E, GSRB&M, Arizona and said claim lies within the NE 1/4, Sec. 20; T18S; R16E GSRB&M.

The surface boundaries of the claim are described as follows: Beginning at the discovery monument and running thence 50' W to the center of the end line and the true point of beginning thence (clockwise) 300' N to corner NW, thence 1500' E to corner NE, thence 300' S to center end line, thence 300' S to corner SE, thence 1500' W to corner SW, thence 300' N to point of beginning.

There are seven substantial posts, projecting at least 4 feet above the surface of the ground, or stone monuments, at least 3 feet high, one for the location monument, one at each of the four corners and one at the center of each end line as prescribed by A.R.S. §27-204.

Located, dated and posted on the ground this 4 day of April, 1991.

ASARCO Incorporated

PHOENIX, ARIZONA  
APR 16 1991

APR 23 1991

RECEIVED  
BLM AZ STATE OFFICE

9018 1320

By D. Della...  
Agent

A H C 313593



A M C 313593

6

5

4

H-148A	H-147A	H-138A	H-137A
H-146A	H-136A	H-135A	
H-145A	H-134A	H-133A	
H-144A	H-132A	H-131A	
H-143A	H-130A	H-129A	
H-142A	H-128A	H-127A	
H-141A	H-126A	H-125A	
H-140	H-124	H-123	
H-139A	H-122A	H-121A	

7

9

18

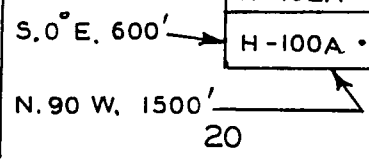
17

16

H-120A	H-119A	H-98A	H-97A
H-118A	H-117A	H-96A	H-95A
H-116A	H-115A	H-94A	H-93A
H-114A	H-113A	H-92A	H-91A
H-112A	H-111A	H-90A	H-89A
H-110A	H-109A	H-88A	H-87A
H-108A	H-107A	H-86A	H-85A
H-106A	H-105A	H-84A	H-83A
H-104A	H-103A	H-82A	H-81A

19

21



T. 18 S. R. 16 E.

• 2 X 2 X 4' POSTS

PHOENIX, ARIZONA  
900 A.M.  
APR 23 1991

RECEIVED  
BLM, AZ STATE OFFICE

9018 1321

ASARCO Incorporated  
HELVETIA PROPERTY  
LODE CLAIMS  
PIMA COUNTY AZ.  
SCALE: 1" = 2000'

RECORDED BY: OKG  
DEPUTY RECORDER  
2077 RD13  
W  
MR T E SCARTACCINI  
ASARCO INC  
TUCSON PD BOX 5747  
AZ 85703



DOCKET: 9018  
PAGE: 1322  
NO. OF PAGES: 2  
SEQUENCE: 91042275  
LOCATN 04/16/91  
14:12:00  
ENVELOPE  
TOTAL \$ 8.00

NOTICE OF LOCATION  
(Lode Claim)

Notice is hereby given that ASARCO Incorporated, whose mailing address is P.O. Box 5747, Tucson, Arizona 85703, by its undersigned agent, makes this location of the H-100 A lode mining claim, in the Helvetia Mining District, County of Pima, State of Arizona.

The claim is 1500 feet in length along the vein or deposit of mineral bearing rock in place and 600 feet in width (300 feet on either side of the center line of the claim), forming a claim in the shape of a parallelogram. The general course of said claim is from East to West.

This Notice is posted on the centerline of the claim which location monument is in Section 20, Township 18S, Range 16E, GSRB&M

The location monument of said claim is located approx. 900'S/1550'W from the Northeast corner of Section 20, Township 18S, Range 16E, GSRB&M, Arizona and said claim lies within the N 1/2 sec. 20 T18S R16E GSRB&M

The surface boundaries of the claim are described as follows: Beginning at the discovery monument and running thence 50'E to the center of the end line and the true point of beginning thence (clockwise) 300'S to corner SE, thence 1500'W to corner SW, thence 300'N to center end line, thence 300'N to corner NW, thence 1500'E to corner NE, thence 300'S to point of beginning.

There are seven substantial posts, projecting at least 4 feet above the surface of the ground, or stone monuments, at least 3 feet high, one for the location monument, one at each of the four corners and one at the center of each end line as prescribed by A.R.S. §27-204.

Located, dated and posted on the ground this 4 day of April, 1991.

ASARCO Incorporated

PHONIX MINING  
1991

Apr 23 1991

RECEIVED  
BLM AZ STATE OFFICE

9018 1322

By [Signature]  
Agent

A  
M  
C  
3  
1  
3  
5  
9  
4



A MC 313594

6

5

4

H-148A	H-147A	H-138A	H-137A
H-146A	H-136A	H-135A	
H-145A	H-134A	H-133A	
H-144A	H-132A	H-131A	
H-143A	H-130A	H-129A	
H-142A	H-128A	H-127A	
H-141A	H-126A	H-125A	
H-140	H-124	H-123	
H-139A	H-122A	H-121A	

7

9

18

17

16

H-120A	H-119A	H-98A	H-97A
H-118A	H-117A	H-96A	H-95A
H-116A	H-115A	H-94A	H-93A
H-114A	H-113A	H-92A	H-91A
H-112A	H-111A	H-90A	H-89A
H-110A	H-109A	H-88A	H-87A
H-108A	H-107A	H-86A	H-85A
H-106A	H-105A	H-84A	H-83A
H-104A	H-103A	H-82A	H-81A

19

S. 0° E. 600'

N. 90° W. 1500'

20

T. 18 S. R. 16 E.

21

• 2 X 2 X 4' POSTS

PHOENIX, ARIZONA  
APR 23 1991

ASARCO Incorporated  
HELVETIA PROPERTY

LODE CLAIMS  
PIMA COUNTY AZ.  
SCALE: 1" = 2000'

RECEIVED  
BLM. AZ STATE OFFICE

9018

1323

RECORDED BY: OKG  
DEPUTY RECORDER  
2077 RD13



W  
MR T E SCARTACCINI  
ASARCO INC  
PO BOX 5747  
TUCSON AZ 85703

DOCKET: 9018  
PAGE: 1324  
NO. OF PAGES: 2  
SEQUENCE: 91042276  
DATE: 04/16/91  
LOCATN 14:12:00  
ENVELOPE  
TOTAL \$ 8.00

NOTICE OF LOCATION  
(Lode Claim)

Notice is hereby given that ASARCO Incorporated, whose mailing address is P.O. Box 5747, Tucson, Arizona-85703, by its undersigned agent, makes this location of the H-101A lode mining claim, in the HELVETIA Mining District, County of PIMA, State of Arizona.

The claim is 1500 feet in length along the vein or deposit of mineral bearing rock in place and 600 feet in width (300 feet on either side of the center line of the claim), forming a claim in the shape of a parallelogram. The general course of said claim is from EAST to WEST.

This Notice is posted on the centerline of the claim which location monument is in Section 20, Township 18S, Range 16E, GSRB&M.

The location monument of said claim is located approx. 300'S/1450'W from the NORTH EAST corner of Section 20, Township 18S, Range 16E, GSRB&M, Arizona and said claim lies within the NE 1/4, Sec. 20; T18S; R16E. GSRB&M.

The surface boundaries of the claim are described as follows: Beginning at the discovery monument and running thence 50' W to the center of the end line and the true point of beginning thence (clockwise) 300' N to corner NW, thence 1500' E to corner NE, thence 300' S to center end line, thence 300' S to corner SE, thence 1500' W to corner SW, thence 300' N to point of beginning.

There are seven substantial posts, projecting at least 4 feet above the surface of the ground, or stone monuments, at least 3 feet high, one for the location monument, one at each of the four corners and one at the center of each end line as prescribed by A.R.S. §27-204.

Located, dated and posted on the ground this 4 day of April, 1991.

ASARCO Incorporated

PHOENIX, ARIZONA  
APR 16 1991

APR 23 1991

BLM, AZ STATE OFFICE  
RECEIVED

9018 1324

By [Signature]  
Agent

A  
M  
C  
3  
1  
3  
9  
5



6

5

4

H-148A	H-147A	H-138A	H-137A
H-146A	H-136A	H-135A	
H-145A	H-134A	H-133A	
H-144A	H-132A	H-131A	
H-143A	H-130A	H-129A	
H-142A	H-128A	H-127A	
H-141A	H-126A	H-125A	
H-140	H-124	H-123	
H-139A	H-122A	H-121A	

7

9

18

17

16

H-120A	H-119A	H-98A	H-97A
H-118A	H-117A	H-96A	H-95A
H-116A	H-115A	H-94A	H-93A
H-114A	H-113A	H-92A	H-91A
H-112A	H-111A	H-90A	H-89A
H-110A	H-109A	H-88A	H-87A
H-108A	H-107A	H-86A	H-85A
H-106A	H-105A	H-84A	H-83A
H-104A	H-103A	H-82A	H-81A
H-102A	H-101A	H-80A	H-79A
H-100A	H-99A	H-78A	H-77A

S. 0° E. 600'

N. 90° W. 1500'

20

21

T. 18 S. R. 16 E.

A MC 313595

• 2 X 2 X 4' POSTS

PHOENIX, ARIZONA  
APR 23 1991

APR 23 1991

B.L.M. AZ STATE OFFICE

9018

RECEIVED  
1325

ASARCO Incorporated  
HELVETIA PROPERTY

LODE CLAIMS  
PIMA COUNTY AZ.

SCALE: 1" = 2000'



RECORDED BY: OKG  
DEPUTY RECORDER  
2077 RD13



DOCKET: 9018  
PAGE: 1326  
NO. OF PAGES: 2  
SEQUENCE: 91042277  
LOCATN: 04/16/91  
14:12:00  
ENVELOPE  
TOTAL \$ 8.00

W  
MR T E SCARTACCINI  
ASARCO INC  
PO BOX 5747  
TUCSON AZ 85703

NOTICE OF LOCATION  
(Lode Claim)

Notice is hereby given that ASARCO Incorporated, whose mailing address is P.O. Box 5747, Tucson, Arizona 85703, by its undersigned agent, makes this location of the H-102A lode mining claim, in the Helvetia Mining District, County of Pima, State of Arizona.

The claim is 1500 feet in length along the vein or deposit of mineral bearing rock in place and 600 feet in width (300 feet on either side of the center line of the claim), forming a claim in the shape of a parallelogram. The general course of said claim is from East to west.

This Notice is posted on the centerline of the claim which location monument is in Section 20, Township 18S, Range 16E, GSRB&M.

The location monument of said claim is located approx. 300's/1550'W from the Northeast corner of Section 20, Township 18S, Range 16E, GSRB&M, Arizona and said claim lies within the N/2 sec 20 T18S R16E GSRB&M.

The surface boundaries of the claim are described as follows: Beginning at the discovery monument and running thence 50' E to the center of the end line and the true point of beginning thence (clockwise) 300'S to corner SE, thence 1500'E to corner SW, thence 300'N to center end line, thence 300'N to corner NW, thence 1500 E to corner NE, thence 300'S to point of beginning.

There are seven substantial posts, projecting at least 4 feet above the surface of the ground, or stone monuments, at least 3 feet high, one for the location monument, one at each of the four corners and one at the center of each end line as prescribed by A.R.S. §27-204.

Located, dated and posted on the ground this 4 day of April, 1991.

ASARCO Incorporated

By [Signature]  
Agent

PHOENIX, ARIZONA  
9:00 AM

APR 23 1991

RECEIVED  
BLM, AZ STATE OFFICE

9018

1326

PHOENIX 313596



6

5

4

H-148A	H-147A	H-138A	H-137A
H-146A	H-136A	H-135A	
H-145A	H-134A	H-133A	
H-144A	H-132A	H-131A	
H-143A	H-130A	H-129A	
H-142A	H-128A	H-127A	
H-141A	H-126A	H-125A	
H-140	H-124	H-123	
H-139A	H-122A	H-121A	

7

9

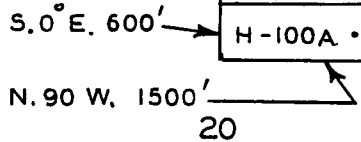
18

17

16

H-120A	H-119A	H-98A	H-97A
H-118A	H-117A	H-96A	H-95A
H-116A	H-115A	H-94A	H-93A
H-114A	H-113A	H-92A	H-91A
H-112A	H-111A	H-90A	H-89A
H-110A	H-109A	H-88A	H-87A
H-108A	H-107A	H-86A	H-85A
H-106A	H-105A	H-84A	H-83A
H-104A	H-103A	H-82A	H-81A

19



20  
T. 18 S. R. 16 E.

21

A MC 313596

• 2 X 2 X 4' POSTS

PHOENIX, ARIZONA  
APR 23 1991

APR 23 1991

BLM, AZ STATE OFFICE

RECEIVED  
9018 1327

ASARCO Incorporated  
HELVETIA PROPERTY

LODE CLAIMS  
PIMA COUNTY AZ.  
SCALE: 1" = 2000'

RECORDED BY: OKG  
DEPUTY RECORDER  
2077 RD13



DOCKET: 9018  
PAGE: 1328  
NO. OF PAGES: 2  
SEQUENCE: 91042278  
04/16/91  
LOCATN 14:12:00  
ENVELOPE  
TOTAL \$ 8.00

W  
MR T E SCARTACCINI  
ASARCO INC  
PO BOX 5747  
TUCSON AZ 85703

NOTICE OF LOCATION  
(Lode Claim)

Notice is hereby given that ASARCO Incorporated, whose mailing address is P.O. Box 5747, Tucson, Arizona-85703, by its undersigned agent, makes this location of the H-103A lode mining claim, in the HELVETIA Mining District, County of PIMA, State of Arizona.

The claim is 1500 feet in length along the vein or deposit of mineral bearing rock in place and 600 feet in width (300 feet on either side of the center line of the claim), forming a claim in the shape of a parallelogram. The general course of said claim is from EAST to WEST.

This Notice is posted on the centerline of the claim which location monument is in Section 17, Township 18S, Range 16E, GSRB&M.

The location monument of said claim is located approx. 300'N/195'W from the South East corner of Section 17, Township 18S, Range 16E, GSRB&M, Arizona and said claim lies within the SE 1/4 SEC. 17 ; T18S ; R16E. GSRB&M.

The surface boundaries of the claim are described as follows: Beginning at the discovery monument and running thence 50' W to the center of the end line and the true point of beginning thence (clockwise) 300' N to corner NW, thence 1500' E to corner NE, thence 300' S to center end line, thence 300' S to corner SE, thence 1500' W to corner SW, thence 300' N to point of beginning.

There are seven substantial posts, projecting at least 4 feet above the surface of the ground, or stone monuments, at least 3 feet high, one for the location monument, one at each of the four corners and one at the center of each end line as prescribed by A.R.S. §27-204.

Located, dated and posted on the ground this 4 day of April, 1991.

ASARCO Incorporated

By [Signature]  
Agent

PHOENIX, ARIZONA  
9:00 AM

APR 23 1991

RECEIVED  
BLM, AZ STATE OFFICE  
9018

1328

A MC 313597



A M C 313597

6

5

4

H-148A	H-147A	H-138A	H-137A
H-146A	H-136A	H-135A	
H-145A	H-134A	H-133A	
H-144A	H-132A	H-131A	
H-143A	H-130A	H-129A	
H-142A	H-128A	H-127A	
H-141A	H-126A	H-125A	
H-140	H-124	H-123	
H-139A	H-122A	H-121A	

7

9

18

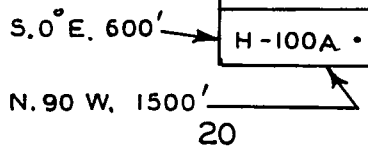
17

16

H-120A	H-119A	H-98A	H-97A
H-118A	H-117A	H-96A	H-95A
H-116A	H-115A	H-94A	H-93A
H-114A	H-113A	H-92A	H-91A
H-112A	H-111A	H-90A	H-89A
H-110A	H-109A	H-88A	H-87A
H-108A	H-107A	H-86A	H-85A
H-106A	H-105A	H-84A	H-83A
H-104A	H-103A	H-82A	H-81A

19

21



20

T. 18 S. R. 16 E.

• 2 X 2 X 4' POSTS

PHOENIX, ARIZONA  
900 W. 10TH ST.

APR 23 1991

RECEIVED  
BLM, AZ STATE OFFICE

8108 1329

ASARCO Incorporated  
HELVETIA PROPERTY

LODE CLAIMS  
PIMA COUNTY A.Z.  
SCALE: 1" = 2000'

RECORDED BY: OKG  
DEPUTY RECORDER  
2077 RD13



DOCKET: 9018  
PAGE: 1330  
NO. OF PAGES: 2  
SEQUENCE: 91042279  
04/16/91  
LOCATN 14:12:00  
ENVELOPE  
TOTAL \$ 8.00

W  
MR T E SCARTACCINI  
ASARCO INC  
PO BOX 5747  
TUCSON AZ 85703

NOTICE OF LOCATION  
(Lode Claim)

Notice is hereby given that ASARCO Incorporated, whose mailing address is P.O. Box 5747, Tucson, Arizona 85703, by its undersigned agent, makes this location of the H-104A lode mining claim, in the Helvetia Mining District, County of Pima, State of Arizona.

The claim is 1500 feet in length along the vein or deposit of mineral bearing rock in place and 600 feet in width (300 feet on either side of the center line of the claim), forming a claim in the shape of a parallelogram. The general course of said claim is from East to West.

This Notice is posted on the centerline of the claim which location monument is in Section 17, Township 18 S, Range 16 E, GSRB&M.

The location monument of said claim is located approx. 300'N/1550'W from the Southeast corner of Section 17, Township 18 S, Range 16 E, GSRB&M, Arizona and said claim lies within the 18 S 1/2 sec. 17 T 18 S R 16 E GSRB&M.

The surface boundaries of the claim are described as follows: Beginning at the discovery monument and running thence 50' E to the center of the end line and the true point of beginning thence (clockwise) 300' S to corner SE, thence 1500' W to corner SW, thence 300' N to center end line, thence 300' N to corner NW, thence 1500' E to corner NE, thence 300' S to point of beginning.

There are seven substantial posts, projecting at least 4 feet above the surface of the ground, or stone monuments, at least 3 feet high, one for the location monument, one at each of the four corners and one at the center of each end line as prescribed by A.R.S. §27-204.

Located, dated and posted on the ground this 4 day of April, 1991.

ASARCO Incorporated

By [Signature]  
Agent

PHOENIX, ARIZONA  
APR 16 1991

APR 23 1991

RECEIVED  
BLM, AZ STATE OFFICE

9106

1330

A  
HC  
313590



A MC 313598

6

5

4

H-148A	H-147A	H-138A	H-137A
H-146A	H-136A	H-135A	
H-145A	H-134A	H-133A	
H-144A	H-132A	H-131A	
H-143A	H-130A	H-129A	
H-142A	H-128A	H-127A	
H-141A	H-126A	H-125A	
H-140	H-124	H-123	
H-139A	H-122A	H-121A	

7

9

18

17

16

H-120A	H-119A	H-98A	H-97A
H-118A	H-117A	H-96A	H-95A
H-116A	H-115A	H-94A	H-93A
H-114A	H-113A	H-92A	H-91A
H-112A	H-111A	H-90A	H-89A
H-110A	H-109A	H-88A	H-87A
H-108A	H-107A	H-86A	H-85A
H-106A	H-105A	H-84A	H-83A
H-104A	H-103A	H-82A	H-81A
H-102A	H-101A	H-80A	H-79A
H-100A	H-99A	H-78A	H-77A

19

S. 0° E. 600'

N. 90° W. 1500'

20

21

T.18S. R.16E.

• 2 X 2 X 4' POSTS

PHOENIX, ARIZONA  
APR 23 1991

APR 23 1991

RECEIVED  
BLM, AZ STATE OFFICE  
9018

1331

ASARCO Incorporated  
HELVETIA PROPERTY

LODE CLAIMS  
PIMA COUNTY AZ.

SCALE: 1" = 2000'

RECORDED BY: OKG  
DEPUTY RECORDER  
2077 RD13



DOCKET: 9018  
PAGE: 1332  
NO. OF PAGES: 2  
SEQUENCE: 91042280  
LOCATN: 04/16/91  
14:12:00  
ENVELOPE  
TOTAL \$ 8.00

W  
MR T E SCARTACCINI  
ASARCO INC  
PO BOX 5747  
TUCSON AZ 85703

NOTICE OF LOCATION  
(Lode Claim)

Notice is hereby given that ASARCO Incorporated, whose mailing address is P.O. Box 5747, Tucson, Arizona 85703, by its undersigned agent, makes this location of the H-105A lode mining claim, in the HELVETIA Mining District, County of PIMA, State of Arizona.

The claim is 1500 feet in length along the vein or deposit of mineral bearing rock in place and 600 feet in width (300 feet on either side of the center line of the claim), forming a claim in the shape of a parallelogram. The general course of said claim is from EAST to WEST.

This Notice is posted on the centerline of the claim which location monument is in Section 17, Township 18S, Range 16E, GSRB&M.

The location monument of said claim is located approx. 900'N/1450'W from the South East corner of Section 17, Township 18S, Range 16E, GSRB&M, Arizona and said claim lies within the SE 1/4, Sec. 17; T18S; R16E. GSRB&M.

The surface boundaries of the claim are described as follows: Beginning at the discovery monument and running thence 50' W to the center of the end line and the true point of beginning thence (clockwise) 300' N to corner NW, thence 1500' E to corner NE, thence 300' S to center end line, thence 300' S to corner SE, thence 1500' W to corner SW, thence 300' N to point of beginning.

There are seven substantial posts, projecting at least 4 feet above the surface of the ground, or stone monuments, at least 3 feet high, one for the location monument, one at each of the four corners and one at the center of each end line as prescribed by A.R.S. §27-204.

Located, dated and posted on the ground this 4 day of April, 1991

ASARCO Incorporated

By [Signature]  
Agent

PHOENIX, ARIZONA  
9:00 A.M.

APR 23 1991

RECEIVED  
BLM, AZ STATE OFFICE

8109

1332

A MC 313599



6

5

4

H-148A	H-147A	H-138A	H-137A
H-146A	H-136A	H-135A	
H-145A	H-134A	H-133A	
H-144A	H-132A	H-131A	
H-143A	H-130A	H-129A	
H-142A	H-128A	H-127A	
H-141A	H-126A	H-125A	
H-140	H-124	H-123	
H-139A	H-122A	H-121A	

7

9

18

17

16

H-120A	H-119A	H-98A	H-97A
H-118A	H-117A	H-96A	H-95A
H-116A	H-115A	H-94A	H-93A
H-114A	H-113A	H-92A	H-91A
H-112A	H-111A	H-90A	H-89A
H-110A	H-109A	H-88A	H-87A
H-108A	H-107A	H-86A	H-85A
H-106A	H-105A	H-84A	H-83A
H-104A	H-103A	H-82A	H-81A
H-102A	H-101A	H-80A	H-79A
H-100A	H-99A	H-78A	H-77A

19

S. 0° E. 600'

N. 90° W. 1500'

20

21

T. 18 S. R. 16 E.

A MC 313599

• 2 X 2 X 4' POSTS

PHOENIX, ARIZONA  
9:00 A.M.

APR 23 '91

RECEIVED  
BLM, AZ STATE OFFICE

9018 1333

ASARCO Incorporated  
HELVETIA PROPERTY

LODE CLAIMS  
PIMA COUNTY AZ.  
SCALE: 1" = 2000'



RECORDED BY: O.K.G.  
DEPUTY RECORDER  
2077 RD13



DOCKET: 9018  
PAGE: 1334  
NO. OF PAGES: 2  
SEQUENCE: 91042281  
04/16/91  
LDCATN 14:12:00  
ENVELOPE  
TOTAL \$ 8.00

W  
MR T E SCARTACCINI  
ASARCO INC  
PO BOX 5747  
TUCSON AZ 85703

NOTICE OF LOCATION  
(Lode Claim)

Notice is hereby given that ASARCO Incorporated, whose mailing address is P.O. Box 5747, Tucson, Arizona 85703, by its undersigned agent, makes this location of the H-106A lode mining claim, in the Helvetia Mining District, County of Pima, State of Arizona.

The claim is 1500 feet in length along the vein or deposit of mineral bearing rock in place and 600 feet in width (300 feet on either side of the center line of the claim), forming a claim in the shape of a parallelogram. The general course of said claim is from East to West.

This Notice is posted on the centerline of the claim which location monument is in Section 17, Township 18S, Range 16E, GSRB&M.

The location monument of said claim is located approx. 900'N/1550'W from the Southeast corner of Section 17, Township 18S, Range 16E, GSRB&M, Arizona and said claim lies within the SW 1/2 Sec. 17 T.18S. R.16E. GSRB&M

The surface boundaries of the claim are described as follows: Beginning at the discovery monument and running thence 50'E to the center of the end line and the true point of beginning thence (clockwise) 300'S to corner SE, thence 1500'W to corner SW, thence 300'N to center end line, thence 300'N to corner NW, thence 1500'E to corner NE, thence 300'S to point of beginning.

There are seven substantial posts, projecting at least 4 feet above the surface of the ground, or stone monuments, at least 3 feet high, one for the location monument, one at each of the four corners and one at the center of each end line as prescribed by A.R.S. §27-204.

Located, dated and posted on the ground this 4 day of April, 1991.

ASARCO Incorporated

PHOENIX, ARIZONA  
9:00 A.M.

APR 23 1991

RECEIVED  
BLM, AZ STATE OFFICE

8108

1334

By [Signature]  
Agent

A  
M  
C  
3  
1  
3  
5  
0  
0



A MC 313600

6

5

4

H-148A	H-147A	H-138A	H-137A
H-146A	H-136A	H-135A	
H-145A	H-134A	H-133A	
H-144A	H-132A	H-131A	
H-143A	H-130A <sup>8</sup>	H-129A	
H-142A	H-128A	H-127A	
H-141A	H-126A	H-125A	
H-140	H-124	H-123	
H-139A	H-122A	H-121A	

7

9

18

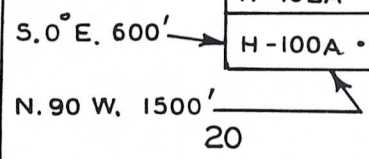
17

16

H-120A	H-119A	H-98A	H-97A
H-118A	H-117A	H-96A	H-95A
H-116A	H-115A	H-94A	H-93A
H-114A	H-113A	H-92A	H-91A
H-112A	H-111A	H-90A	H-89A
H-110A	H-109A	H-88A	H-87A
H-108A	H-107A	H-86A	H-85A
H-106A	H-105A	H-84A	H-83A
H-104A	H-103A	H-82A	H-81A
H-102A	H-101A	H-80A	H-79A
H-100A	H-99A	H-78A	H-77A

19

21



20

T. 18 S. R. 16 E.

• 2 X 2 X 4' POSTS

PHOENIX, ARIZONA  
9:00 A.M.

APR 23 '91

RECEIVED  
BLM. AZ STATE OFFICE

9018

1335

ASARCO Incorporated  
HELVETIA PROPERTY

LODE CLAIMS  
PIMA COUNTY AZ.

SCALE: 1" = 2000'

RECORDED BY: OKG  
DEPUTY RECORDER  
2077 RD13  
W  
MR T E SCARTACCINI  
ASARCO INC  
PO BOX 5747  
TUCSON AZ 85703



DOCKET: 9018  
PAGE: 1336  
NO. OF PAGES: 2  
SEQUENCE: 91042282  
LOCATN 04/16/91  
14:12:00  
ENVELOPE  
TOTAL \$ 8.00

NOTICE OF LOCATION  
(Lode Claim)

Notice is hereby given that ASARCO Incorporated, whose mailing address is P.O. Box 5747, Tucson, Arizona-85703, by its undersigned agent, makes this location of the H-107A lode mining claim, in the HELVETIA Mining District, County of PIMA, State of Arizona.

The claim is 1500 feet in length along the vein or deposit of mineral bearing rock in place and 600 feet in width (300 feet on either side of the center line of the claim), forming a claim in the shape of a parallelogram. The general course of said claim is from EAST to WEST.

This Notice is posted on the centerline of the claim which location monument is in Section 17, Township 18S, Range 16E, GSRB&M.

The location monument of said claim is located approx. 1500'N/1450'W from the South East corner of Section 17, Township 18S, Range 16E, GSRB&M, Arizona and said claim lies within the SE 1/4, Sec. 17 ; T18S ; R16E. GSRB&M.

The surface boundaries of the claim are described as follows: Beginning at the discovery monument and running thence 50' W to the center of the end line and the true point of beginning thence (clockwise) 300' N to corner NW, thence 1500' E to corner NE, thence 300' S to center end line, thence 300' S to corner SE, thence 1500' W to corner SW, thence 300' N to point of beginning.

There are seven substantial posts, projecting at least 4 feet above the surface of the ground, or stone monuments, at least 3 feet high, one for the location monument, one at each of the four corners and one at the center of each end line as prescribed by A.R.S. §27-204.

Located, dated and posted on the ground this 4 day of April, 1991.

ASARCO Incorporated

By [Signature]  
Agent

PHOENIX, ARIZONA  
9:00 A.M.

Apr 23 91

BLM, AZ STATE OFFICE

9018

1336

A HC 313601



6

5

4

H-148A	H-147A	H-138A	H-137A
H-146A	H-136A	H-135A	
H-145A	H-134A	H-133A	
H-144A	H-132A	H-131A	
H-143A	H-130A	H-129A	
H-142A	H-128A	H-127A	
H-141A	H-126A	H-125A	
H-140	H-124	H-123	
H-139A	H-122A	H-121A	

7

9

18

17

16

H-120A	H-119A	H-98A	H-97A
H-118A	H-117A	H-96A	H-95A
H-116A	H-115A	H-94A	H-93A
H-114A	H-113A	H-92A	H-91A
H-112A	H-111A	H-90A	H-89A
H-110A	H-109A	H-88A	H-87A
H-108A	H-107A	H-86A	H-85A
H-106A	H-105A	H-84A	H-83A
H-104A	H-103A	H-82A	H-81A

19

H-102A	H-101A	H-80A	H-79A
H-100A	H-99A	H-78A	H-77A

S. 0° E. 600'

N. 90° W. 1500'

20

21

T. 18 S. R. 16 E.

A MC 313601

• 2 X 2 X 4' POSTS

RECEIVED  
AZARCO PROPERTY OFFICE  
APR 24 1 04 PM '91

ASARCO Incorporated  
HELVETIA PROPERTY

LODE CLAIMS  
PIMA COUNTY AZ.  
SCALE: 1" = 2000'

9018 1337

RECORDED BY: OKG  
DEPUTY RECORDER  
2077 RD13



DOCKET: 9018  
PAGE: 1338  
NO. OF PAGES: 2  
SEQUENCE: 91042283  
LOCATN: 04/16/91  
14:12:00  
ENVELOPE  
TOTAL \$ 8.00

W  
MR T E SCARTACCINI  
ASARCO INC  
PO BOX 5747  
TUCSON AZ 85703

NOTICE OF LOCATION  
(Lode Claim)

Notice is hereby given that ASARCO Incorporated, whose mailing address is P.O. Box 5747, Tucson, Arizona 85703, by its undersigned agent, makes this location of the H-108 A lode mining claim, in the Helvetia Mining District, County of Pima, State of Arizona.

The claim is 1500 feet in length along the vein or deposit of mineral bearing rock in place and 600 feet in width (300 feet on either side of the center line of the claim), forming a claim in the shape of a parallelogram. The general course of said claim is from East to West.

This Notice is posted on the centerline of the claim which location monument is in Section 17, Township 18 S, Range 16 E, GSRB&M.

The location monument of said claim is located approx. 1500' N / 1550' W from the Southeast corner of Section 17, Township 18 S, Range 16 E, GSRB&M, Arizona and said claim lies within the 1/2 sec 17 T 18 S R 16 E GSRB&M.

The surface boundaries of the claim are described as follows: Beginning at the discovery monument and running thence 50' E to the center of the end line and the true point of beginning thence (clockwise) 300' S to corner SE, thence 1500' W to corner SW, thence 300' N to center end line, thence 300' N to corner NW, thence 1500' E to corner NE, thence 300' S to point of beginning.

There are seven substantial posts, projecting at least 4 feet above the surface of the ground, or stone monuments, at least 3 feet high, one for the location monument, one at each of the four corners and one at the center of each end line as prescribed by A.R.S. §27-204.

Located, dated and posted on the ground this 4 day of April, 1991.

ASARCO Incorporated

By [Signature]  
Agent

PHOENIX, ARIZONA  
9:00 A.M.

APR 23 '91

B.L.M. AZ STATE OFFICE  
RECEIVED  
1338

9018

A MC 313602



6

5

4

H-148A	H-147A	H-138A	H-137A
H-146A	H-136A	H-135A	
H-145A	H-134A	H-133A	
H-144A	H-132A	H-131A	
H-143A	H-130A <sup>8</sup>	H-129A	
H-142A	H-128A	H-127A	
H-141A	H-126A	H-125A	
H-140	H-124	H-123	
H-139A	H-122A	H-121A	

7

9

18

17

16

H-120A	H-119A	H-98A	H-97A
H-118A	H-117A	H-96A	H-95A
H-116A	H-115A	H-94A	H-93A
H-114A	H-113A	H-92A	H-91A
H-112A	H-111A	H-90A	H-89A
H-110A	H-109A	H-88A	H-87A
H-108A	H-107A	H-86A	H-85A
H-106A	H-105A	H-84A	H-83A
H-104A	H-103A	H-82A	H-81A
H-102A	H-101A	H-80A	H-79A
H-100A	H-99A	H-78A	H-77A

19

S. 0° E. 600'

N. 90° W. 1500'

20

21

T. 18 S. R. 16 E.

A MC 313602

• 2 X 2 X 4' POSTS

PHOENIX, ARIZONA  
9:00 A.M.

APR 23 1991

B.L.M. AZ STATE OFFICE

81018

RECEIVED  
1339

ASARCO Incorporated  
HELVETIA PROPERTY

LODE CLAIMS

PIMA COUNTY AZ.

SCALE: 1" = 2000'



RECORDED BY: OKG  
 DEPUTY RECORDER  
 2077 RD13

W  
 MR T E SCARTACCINI  
 ASARCO INC  
 PO BOX 5747  
 TUCSON AZ 85703

DUCKET: 9018  
 PAGE: 1340  
 NO. OF PAGES: 2  
 SEQUENCE: 91042284  
 04/16/91  
 LOCATN 14:12:00  
 ENVELOPE  
 TOTAL \$ 8.00

NOTICE OF LOCATION  
 (Lode Claim)

Notice is hereby given that ASARCO Incorporated, whose mailing address is P.O. Box 5747, Tucson, Arizona-85703, by its undersigned agent, makes this location of the H-109A lode mining claim, in the HELVETIA Mining District, County of Pima, State of Arizona.

The claim is 1500 feet in length along the vein or deposit of mineral bearing rock in place and 600 feet in width (300 feet on either side of the center line of the claim), forming a claim in the shape of a parallelogram. The general course of said claim is from EAST to WEST.

This Notice is posted on the centerline of the claim which location monument is in Section 17, Township 18S, Range 16E, GSRB&M.

The location monument of said claim is located approx. 2100'N/1450'W from the South EAST corner of Section 17, Township 18S, Range 16E, GSRB&M, Arizona and said claim lies within the SE 1/4, Sec. 17; T18S; R16E. GSRB&M.

The surface boundaries of the claim are described as follows: Beginning at the discovery monument and running thence 50'W to the center of the end line and the true point of beginning thence (clockwise) 300'N to corner NW, thence 1500'E to corner NE, thence 300'S to center end line, thence 300'S to corner SE, thence 1500'W to corner SW, thence 300'N to point of beginning.

There are seven substantial posts, projecting at least 4 feet above the surface of the ground, or stone monuments, at least 3 feet high, one for the location monument, one at each of the four corners and one at the center of each end line as prescribed by A.R.S. §27-204.

Located, dated and posted on the ground this 4 day of April, 1991.

ASARCO Incorporated

PHOENIX, ARIZONA  
 9:00 A.M.

Apr 23 1991

BLM, AZ STATE OFFICE

RECEIVED  
 9018

1340

By [Signature]  
 Agent

A MC 313603



6

5

4

H-148A	H-147A	H-138A	H-137A
H-146A	H-136A	H-135A	
H-145A	H-134A	H-133A	
H-144A	H-132A	H-131A	
H-143A	H-130A	H-129A	
H-142A	H-128A	H-127A	
H-141A	H-126A	H-125A	
H-140	H-124	H-123	
H-139A	H-122A	H-121A	

9

7

18

17

16

H-120A	H-119A	H-98A	H-97A
H-118A	H-117A	H-96A	H-95A
H-116A	H-115A	H-94A	H-93A
H-114A	H-113A	H-92A	H-91A
H-112A	H-111A	H-90A	H-89A
H-110A	H-109A	H-88A	H-87A
H-108A	H-107A	H-86A	H-85A
H-106A	H-105A	H-84A	H-83A
H-104A	H-103A	H-82A	H-81A
H-102A	H-101A	H-80A	H-79A
H-100A	H-99A	H-78A	H-77A

S. 0° E. 600' →

N. 90° W. 1500' →

20

21

19

T.18S. R.16E.

A M C 313603

• 2 X 2 X 4' POSTS

PHOENIX, ARIZONA  
9:00 A.M.

APR 23 '91

RECEIVED  
BLM, AZ STATE OFFICE

9018

1341

ASARCO Incorporated  
HELVETIA PROPERTY

LODE CLAIMS  
PIMA COUNTY A.Z.  
SCALE: 1" = 2000'





RECORDED BY: OKG  
 DEPUTY RECORDER  
 2077 RD13  
 W  
 MR T E SCARTACCINI  
 ASARCO INC  
 PO BOX 5747  
 TUCSON AZ 85703

DOCKET: 9018  
 PAGE: 1342  
 NO. OF PAGES: 2  
 SEQUENCE: 91042285  
 04/16/91  
 LOCATN 14:12:00  
 ENVELOPE  
 TOTAL \$ 8.00

NOTICE OF LOCATION  
 (Lode Claim)

Notice is hereby given that ASARCO Incorporated, whose mailing address is P.O. Box 5747, Tucson, Arizona 85703, by its undersigned agent, makes this location of the H-110A lode mining claim, in the Helvetia Mining District, County of Pima, State of Arizona.

The claim is 1500 feet in length along the vein or deposit of mineral bearing rock in place and 600 feet in width (300 feet on either side of the center line of the claim), forming a claim in the shape of a parallelogram. The general course of said claim is from East to West.

This Notice is posted on the centerline of the claim which location monument is in Section 17, Township 18S, Range 16E, GSRB&M.

The location monument of said claim is located approx. 2100'N/155'W from the Southeast corner of Section 17, Township 18S, Range 16E, GSRB&M, Arizona and said claim lies within the 5 1/2 sec 17 T18S R16E GSRB&M.

The surface boundaries of the claim are described as follows: Beginning at the discovery monument and running thence 50' E to the center of the end line and the true point of beginning thence (clockwise) 300' S to corner SE, thence 1500' W to corner SW, thence 300' N to center end line, thence 300' N to corner NW, thence 1500' E to corner NE, thence 300 S to point of beginning.

There are seven substantial posts, projecting at least 4 feet above the surface of the ground, or stone monuments, at least 3 feet high, one for the location monument, one at each of the four corners and one at the center of each end line as prescribed by A.R.S. §27-204.

Located, dated and posted on the ground this 4 day of April, 1991.

ASARCO Incorporated

PHOENIX, ARIZONA  
 9:00 A.M.

APR 23 1991

RECEIVED  
 BLM, AZ STATE OFFICE

9018 1342

By [Signature]  
 Agent

A MC 313604



6

5

4

H-148A	H-147A	H-138A	H-137A
H-146A	H-136A	H-135A	
H-145A	H-134A	H-133A	
H-144A	H-132A	H-131A	
H-143A	H-130A <sup>B</sup>	H-129A	
H-142A	H-128A	H-127A	
H-141A	H-126A	H-125A	
H-140	H-124	H-123	
H-139A	H-122A	H-121A	

7

9

18

17

16

H-120A	H-119A	H-98A	H-97A
H-118A	H-117A	H-96A	H-95A
H-116A	H-115A	H-94A	H-93A
H-114A	H-113A	H-92A	H-91A
H-112A	H-111A	H-90A	H-89A
H-110A	H-109A	H-88A	H-87A
H-108A	H-107A	H-86A	H-85A
H-106A	H-105A	H-84A	H-83A
H-104A	H-103A	H-82A	H-81A
H-102A	H-101A	H-80A	H-79A
H-100A	H-99A	H-78A	H-77A

19

S. 0° E. 600' →

N. 90° W. 1500' →

20

21

T.18S. R.16E.

A M C 313604

• 2 X 2 X 4' POSTS

PHOENIX, ARIZONA  
9:00 A.M.

APR 23 1991

RECEIVED  
BLM, AZ STATE OFFICE

9018

1343

ASARCO Incorporated  
HELVETIA PROPERTY

LODE CLAIMS  
PIMA COUNTY A.Z.  
SCALE: 1" = 2000'

RECORDED BY: O.K.G.  
DEPUTY RECORDER  
2077 RD13



DOCKET: 9018  
PAGE: 1344  
NO. OF PAGES: 2  
SEQUENCE: 91042286  
04/16/91  
LOCATN 14:12:00  
ENVELOPE  
TOTAL \$ 8.00

W  
MR T E SCARTACCINI  
ASARCO INC  
PO BOX 5747  
TUCSON AZ 85703

NOTICE OF LOCATION  
(Lode Claim)

Notice is hereby given that ASARCO Incorporated, whose mailing address is P.O. Box 5747, Tucson, Arizona-85703, by its undersigned agent, makes this location of the H-111A lode mining claim, in the HELVETIA Mining District, County of PIMA, State of Arizona.

The claim is 1500 feet in length along the vein or deposit of mineral bearing rock in place and 600 feet in width (300 feet on either side of the center line of the claim), forming a claim in the shape of a parallelogram. The general course of said claim is from EAST to WEST.

This Notice is posted on the centerline of the claim which location monument is in Section 17, Township 18S, Range 16E, GSRB&M.

The location monument of said claim is located approx. 2700'N/1450'W from the South East corner of Section 17, Township 18S, Range 16E, GSRB&M, Arizona and said claim lies within the SE 1/4 + NE 1/4, Sec. 17; T18S; R16E. GSRB&M.

The surface boundaries of the claim are described as follows: Beginning at the discovery monument and running thence 50' W to the center of the end line and the true point of beginning thence (clockwise) 300' N to corner NW, thence 1500' E to corner NE, thence 300' S to center end line, thence 300' S to corner SE, thence 1500' W to corner SW, thence 300' N to point of beginning.

There are seven substantial posts, projecting at least 4 feet above the surface of the ground, or stone monuments, at least 3 feet high, one for the location monument, one at each of the four corners and one at the center of each end line as prescribed by A.R.S. §27-204.

Located, dated and posted on the ground this 4 day of April, 1991.

ASARCO Incorporated

By [Signature]  
Agent

PHOENIX, ARIZONA  
9:00 A.M.

APR 23 1991

RECEIVED  
BLM, AZ STATE OFFICE

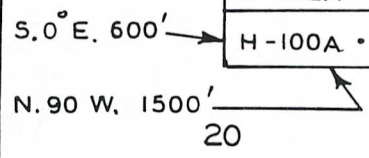
8106 1344

A  
M.C.  
313605



A MC 313605

H-148A	H-147A	H-138A	H-137A
H-146A	H-136A	H-135A	
H-145A	H-134A	H-133A	
H-144A	H-132A	H-131A	
H-143A	H-130A <sup>8</sup>	H-129A	
H-142A	H-128A	H-127A	
H-141A	H-126A	H-125A	
H-140	H-124	H-123	
H-139A	H-122A	H-121A	
	H-120A	H-119A	H-98A
	H-118A	H-117A	H-96A
	H-116A	H-115A	H-94A
	H-114A	H-113A	H-92A
	H-112A	H-111A	H-90A
	H-110A	H-109A	H-88A
	H-108A	H-107A	H-86A
	H-106A	H-105A	H-84A
	H-104A	H-103A	H-82A
	H-102A	H-101A	H-80A
	H-100A	H-99A	H-78A



T.18S. R.16E.

• 2 X 2 X 4' POSTS

PHOENIX, ARIZONA  
6:00 A.M.

ASARCO Incorporated  
HELVETIA PROPERTY

LODE CLAIMS  
PIMA COUNTY AZ.  
SCALE: 1" = 2000'

APR 23 '91

RECEIVED  
B.L.M. AZ STATE OFFICE

9018 1345

RECORDED BY: OKG  
DEPUTY RECORDER  
2077 RD13



DUCKET: 9018  
PAGE: 1346  
NO. OF PAGES: 2  
SEQUENCE: 91042287  
04/16/91  
LOCATN 14:12:00  
ENVELOPE  
TOTAL \$ 8.00

W  
MR T E SCARTACCINI  
ASARCO INC  
PO BOX 5747  
TUCSON AZ 85703

NOTICE OF LOCATION  
(Lode Claim)

Notice is hereby given that ASARCO Incorporated, whose mailing address is P.O. Box 5747, Tucson, Arizona 85703, by its undersigned agent, makes this location of the H-112A lode mining claim, in the Helvetia Mining District, County of Pima, State of Arizona.

The claim is 1500 feet in length along the vein or deposit of mineral bearing rock in place and 600 feet in width (300 feet on either side of the center line of the claim), forming a claim in the shape of a parallelogram. The general course of said claim is from East to west.

This Notice is posted on the centerline of the claim which location monument is in Section 17, Township 18S, Range 16E, GSRB&M.

The location monument of said claim is located approx. 2700'N/1550'W from the Southeast corner of Section 17, Township 18S, Range 16E, GSRB&M, Arizona and said claim lies within the All Qtrs. Sec. 17 T18S R16E GSRB&M.

The surface boundaries of the claim are described as follows: Beginning at the discovery monument and running thence 50'E to the center of the end line and the true point of beginning thence (clockwise) 300'S to corner SE, thence 1500'W to corner SW, thence 300'N to center end line, thence 300'N to corner NW, thence 1500'E to corner NE, thence 300'S to point of beginning.

There are seven substantial posts, projecting at least 4 feet above the surface of the ground, or stone monuments, at least 3 feet high, one for the location monument, one at each of the four corners and one at the center of each end line as prescribed by A.R.S. §27-204.

Located, dated and posted on the ground this 4 day of April, 1991.

ASARCO Incorporated

PHOENIX, ARIZONA  
9:00 A.M.

APR 23 1991

RECEIVED  
B.L.M. AZ STATE OFFICE

9018 1346

By [Signature]  
Agent

A H C 313606



6

5

4

H-148A	H-147A	H-138A	H-137A
H-146A	H-136A	H-135A	
H-145A	H-134A	H-133A	
H-144A	H-132A	H-131A	
H-143A	H-130A	H-129A	
H-142A	H-128A	H-127A	
H-141A	H-126A	H-125A	
H-140	H-124	H-123	
H-139A	H-122A	H-121A	

7

9

18

17

16

H-120A	H-119A	H-98A	H-97A
H-118A	H-117A	H-96A	H-95A
H-116A	H-115A	H-94A	H-93A
H-114A	H-113A	H-92A	H-91A
H-112A	H-111A	H-90A	H-89A
H-110A	H-109A	H-88A	H-87A
H-108A	H-107A	H-86A	H-85A
H-106A	H-105A	H-84A	H-83A
H-104A	H-103A	H-82A	H-81A
H-102A	H-101A	H-80A	H-79A
H-100A	H-99A	H-78A	H-77A

19

S. 0° E. 600'

N. 90° W. 1500'

20

21

T. 18 S. R. 16 E.

A M C 313606

• 2 X 2 X 4' POSTS

PHOENIX, ARIZONA  
9:00 A.M. '91

APR 23 1991

RECEIVED  
BLM, AZ STATE OFFICE

9108

1347

ASARCO Incorporated  
HELVETIA PROPERTY

LODE CLAIMS  
PIMA COUNTY A.Z.

SCALE: 1" = 2000'



RECORDED BY: OKG  
 DEPUTY RECORDER  
 2077 RD13

DOCKET: 9018  
 PAGE: 1348  
 NO. OF PAGES: 2  
 SEQUENCE: 91042288  
 LOCATN: 04/16/91  
 14:12:00  
 ENVELOPE  
 TOTAL \$ 2.00

W  
 MR T E SCARTACCINI  
 ASARCO INC  
 PO BOX 5747  
 TUCSON AZ 85703

NOTICE OF LOCATION  
 (Lode Claim)

Notice is hereby given that ASARCO Incorporated, whose mailing address is P.O. Box 5747, Tucson, Arizona-85703, by its undersigned agent, makes this location of the H-113A lode mining claim, in the HELVETIA Mining District, County of PIMA, State of Arizona.

The claim is 1500 feet in length along the vein or deposit of mineral bearing rock in place and 600 feet in width (300 feet on either side of the center line of the claim), forming a claim in the shape of a parallelogram. The general course of said claim is from EAST to WEST.

This Notice is posted on the centerline of the claim which location monument is in Section 17, Township 18S, Range 16E, GSRB&M.

The location monument of said claim is located approx. 2900'S/190'W from the North East corner of Section 17, Township 18S, Range 16E, GSRB&M, Arizona and said claim lies within the NE 1/4, Sec. 17 ; T18S ; R16E. GSRB&M.

The surface boundaries of the claim are described as follows: Beginning at the discovery monument and running thence 50' W to the center of the end line and the true point of beginning thence (clockwise) 300' N to corner NW, thence 1500' E to corner NE, thence 300' S to center end line, thence 300' S to corner SE, thence 1500' W to corner SW, thence 300' N to point of beginning.

There are seven substantial posts, projecting at least 4 feet above the surface of the ground, or stone monuments, at least 3 feet high, one for the location monument, one at each of the four corners and one at the center of each end line as prescribed by A.R.S. §27-204.

Located, dated and posted on the ground this 4 day of April, 1991.

ASARCO Incorporated

By [Signature]  
 Agent

PHOENIX, ARIZONA  
 9:00 A.M.  
 APR 23 1991  
 RECEIVED  
 BLM, AZ STATE OFFICE

9018 1348

A MC 313607



6

5

4

H-148A	H-147A	H-138A	H-137A
H-146A	H-136A	H-135A	
H-145A	H-134A	H-133A	
H-144A	H-132A	H-131A	
H-143A	H-130A	H-129A	
H-142A	H-128A	H-127A	
H-141A	H-126A	H-125A	
H-140	H-124	H-123	
H-139A	H-122A	H-121A	

7

9

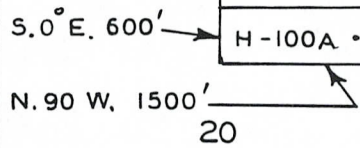
18

17

16

H-120A	H-119A	H-98A	H-97A
H-118A	H-117A	H-96A	H-95A
H-116A	H-115A	H-94A	H-93A
H-114A	H-113A	H-92A	H-91A
H-112A	H-111A	H-90A	H-89A
H-110A	H-109A	H-88A	H-87A
H-108A	H-107A	H-86A	H-85A
H-106A	H-105A	H-84A	H-83A
H-104A	H-103A	H-82A	H-81A
H-102A	H-101A	H-80A	H-79A
H-100A	H-99A	H-78A	H-77A

19



20

21

T.18S. R.16E.

A MC 313607

• 2 X 2 X 4' POSTS

PHOENIX, ARIZONA  
9:00 A.M.

Apr 23 '91

RECEIVED  
BLM, AZ STATE OFFICE

9018 1349

ASARCO Incorporated  
HELVETIA PROPERTY

LODE CLAIMS  
PIMA COUNTY A.Z.  
SCALE: 1" = 2000'



RECORDED BY: OKG  
DEPUTY RECORDER  
2077 RD13



DOCKET: 9018  
PAGE: 1350  
NO. OF PAGES: 2  
SEQUENCE: 91042289  
04/16/91  
LOCATN 14:12:00  
ENVELOPE  
TOTAL \$ 0.00

W  
MR T E SCARTACCINI  
ASARCO INC  
PO BOX 5747  
TUCSON AZ 85703

NOTICE OF LOCATION  
(Lode Claim)

Notice is hereby given that ASARCO Incorporated, whose mailing address is P.O. Box 5747, Tucson, Arizona 85703, by its undersigned agent, makes this location of the H-114A lode mining claim, in the Helvetia Mining District, County of Pima, State of Arizona.

The claim is 1500 feet in length along the vein or deposit of mineral bearing rock in place and 600 feet in width (300 feet on either side of the center line of the claim), forming a claim in the shape of a parallelogram. The general course of said claim is from East to West.

This Notice is posted on the centerline of the claim which location monument is in Section 17, Township 18S, Range 16E, GSR&M.

The location monument of said claim is located approx. 2100'S/1550'W from the Northeast corner of Section 17, Township 18S, Range 16E, GSR&M, Arizona and said claim lies within the N 1/2 Sec 17 T18S R16E GSR&M.

The surface boundaries of the claim are described as follows: Beginning at the discovery monument and running thence 50'E to the center of the end line and the true point of beginning thence (clockwise) 300'S to corner SE, thence 1500'W to corner SW, thence 300'N to center end line, thence 300'N to corner NW, thence 1500'E to corner NE, thence 300'S to point of beginning.

There are seven substantial posts, projecting at least 4 feet above the surface of the ground, or stone monuments, at least 3 feet high, one for the location monument, one at each of the four corners and one at the center of each end line as prescribed by A.R.S. §27-204.

Located, dated and posted on the ground this 4 day of April, 1991.

ASARCO Incorporated

By [Signature]  
Agent

PHOENIX, ARIZONA  
9:00 A.M.  
APR 23 1991  
RECEIVED  
BLM, AZ STATE OFFICE  
9018 1350

A MC 313608



6

5

4

H-148A	H-147A	H-138A	H-137A
H-146A	H-136A	H-135A	
H-145A	H-134A	H-133A	
H-144A	H-132A	H-131A	
H-143A	H-130A	H-129A	
H-142A	H-128A	H-127A	
H-141A	H-126A	H-125A	
H-140	H-124	H-123	
H-139A	H-122A	H-121A	

7

9

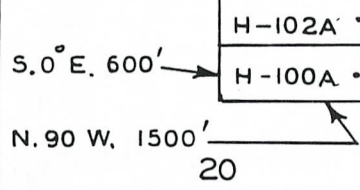
18

17

16

H-120A	H-119A	H-98A	H-97A
H-118A	H-117A	H-96A	H-95A
H-116A	H-115A	H-94A	H-93A
H-114A	H-113A	H-92A	H-91A
H-112A	H-111A	H-90A	H-89A
H-110A	H-109A	H-88A	H-87A
H-108A	H-107A	H-86A	H-85A
H-106A	H-105A	H-84A	H-83A
H-104A	H-103A	H-82A	H-81A

19



20  
T.18S. R.16E.

21

A MC 313608

• 2 X 2 X 4' POSTS

PHOENIX, ARIZONA  
9:00 A.M.

APR 23 1991

RECEIVED  
BLM AZ STATE OFFICE

9018 1351

ASARCO Incorporated  
HELVETIA PROPERTY  
LODE CLAIMS  
PIMA COUNTY AZ.  
SCALE: 1" = 2000'

RECORDED BY: DKG  
DEPUTY RECORDER  
2077 RD13



DOCKET: 9018  
PAGE: 1352  
NO. OF PAGES: 2  
SEQUENCE: 91042290  
LOCATN 04/16/91  
14:12:00  
ENVELOPE  
TOTAL \$ 2.00

W  
MR T E SCARTACCINI  
ASARCO INC  
PO BOX 5747  
TUCSON AZ 85703

NOTICE OF LOCATION  
(Lode Claim)

Notice is hereby given that ASARCO Incorporated, whose mailing address is P.O. Box 5747, Tucson, Arizona-85703, by its undersigned agent, makes this location of the H-115A lode mining claim, in the HELYETIA Mining District, County of PIMA, State of Arizona.

The claim is 1500 feet in length along the vein or deposit of mineral bearing rock in place and 600 feet in width (300 feet on either side of the center line of the claim), forming a claim in the shape of a parallelogram. The general course of said claim is from EAST to WEST.

This Notice is posted on the centerline of the claim which location monument is in Section 17, Township 18S, Range 16E, GSRB&M.

The location monument of said claim is located approx. 1800'S/1450'W from the North East corner of Section 17, Township 18S, Range 16E, GSRB&M, Arizona and said claim lies within the NE 1/4 Sec. 17; T18S; R16E. GSRB&M.

The surface boundaries of the claim are described as follows: Beginning at the discovery monument and running thence 50' W to the center of the end line and the true point of beginning thence (clockwise) 300' N to corner NW, thence 1500' E to corner NE, thence 300' S to center end line, thence 300' S to corner SE, thence 1500' W to corner SW, thence 300' N to point of beginning.

There are seven substantial posts, projecting at least 4 feet above the surface of the ground, or stone monuments, at least 3 feet high, one for the location monument, one at each of the four corners and one at the center of each end line as prescribed by A.R.S. §27-204.

Located, dated and posted on the ground this 4 day of April, 1991.

ASARCO Incorporated

By [Signature]  
Agent

PHOENIX, ARIZONA  
9:00 A.M.  
APR 23 1991  
RECEIVED  
BLM. AZ STATE OFFICE

A MC 313609



A MC 313609

6

5

4

H-148A	H-147A	H-138A	H-137A
H-146A	H-136A	H-135A	
H-145A	H-134A	H-133A	
H-144A	H-132A	H-131A	
H-143A	H-130A	H-129A	
H-142A	H-128A	H-127A	
H-141A	H-126A	H-125A	
H-140	H-124	H-123	
H-139A	H-122A	H-121A	

7

9

18

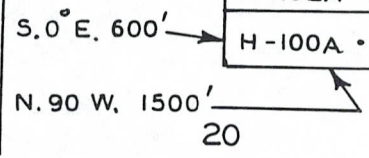
17

16

H-120A	H-119A	H-98A	H-97A
H-118A	H-117A	H-96A	H-95A
H-116A	H-115A	H-94A	H-93A
H-114A	H-113A	H-92A	H-91A
H-112A	H-111A	H-90A	H-89A
H-110A	H-109A	H-88A	H-87A
H-108A	H-107A	H-86A	H-85A
H-106A	H-105A	H-84A	H-83A
H-104A	H-103A	H-82A	H-81A
H-102A	H-101A	H-80A	H-79A
H-100A	H-99A	H-78A	H-77A

19

21



20

T. 18 S. R. 16 E.

• 2 X 2 X 4' POSTS

PHOENIX, ARIZONA  
APR 23 1991

RECEIVED  
BLM. AZ STATE OFFICE  
8108 1353

ASARCO Incorporated  
HELVETIA PROPERTY  
LODE CLAIMS  
PIMA COUNTY A.Z.  
SCALE: 1" = 2000'

RECORDED BY: OKG  
DEPUTY RECORDER  
2077 RD13



TICKET: 9018  
PAGE: 1354  
NO. OF PAGES: 2  
SEQUENCE: 91042291  
04/16/91  
LOCATN 14:12:00  
ENVELOPE  
TOTAL \$ 8.00

W  
MR T E SCARTACCINI  
ASARCO INC  
PO BOX 5747  
TUCSON AZ 85703

NOTICE OF LOCATION  
(Lode Claim)

Notice is hereby given that ASARCO Incorporated, whose mailing address is P.O. Box 5747, Tucson, Arizona 85703, by its undersigned agent, makes this location of the H-116A lode mining claim, in the Helvetia Mining District, County of Pima, State of Arizona.

The claim is 1500 feet in length along the vein or deposit of mineral bearing rock in place and 600 feet in width (300 feet on either side of the center line of the claim), forming a claim in the shape of a parallelogram. The general course of said claim is from East to West.

This Notice is posted on the centerline of the claim which location monument is in Section 17, Township 18S, Range 16E, GSRB&M.

The location monument of said claim is located approx. 1500'S/1550'W from the Northeast corner of Section 17, Township 18S, Range 16E, GSRB&M, Arizona and said claim lies within the N 1/2 sec 17 T 18S R. 16E. GSRB&M.

The surface boundaries of the claim are described as follows: Beginning at the discovery monument and running thence 50' E to the center of the end line and the true point of beginning thence (clockwise) 300'S to corner SE, thence 1500'W to corner SW, thence 300'N to center end line, thence 300'N to corner NW, thence 1500'E to corner NE, thence 300'S to point of beginning.

There are seven substantial posts, projecting at least 4 feet above the surface of the ground, or stone monuments, at least 3 feet high, one for the location monument, one at each of the four corners and one at the center of each end line as prescribed by A.R.S. §27-204.

Located, dated and posted on the ground this 4 day of April, 1991.

ASARCO Incorporated

By [Signature]  
Agent

PHOENIX, ARIZONA  
9:00 A.M.

APR 23 1991

RECEIVED  
BLM. AZ STATE OFFICE

9018 1354

A MC 313610



6

5

4

H-148A	H-147A	H-138A	H-137A
H-146A	H-136A	H-135A	
H-145A	H-134A	H-133A	
H-144A	H-132A	H-131A	
H-143A	H-130A	H-129A	
H-142A	H-128A	H-127A	
H-141A	H-126A	H-125A	
H-140	H-124	H-123	
H-139A	H-122A	H-121A	

7

9

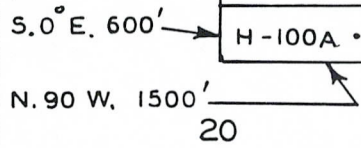
18

17

16

H-120A	H-119A	H-98A	H-97A
H-118A	H-117A	H-96A	H-95A
H-116A	H-115A	H-94A	H-93A
H-114A	H-113A	H-92A	H-91A
H-112A	H-111A	H-90A	H-89A
H-110A	H-109A	H-88A	H-87A
H-108A	H-107A	H-86A	H-85A
H-106A	H-105A	H-84A	H-83A
H-104A	H-103A	H-82A	H-81A

19



20

21

T.18S. R.16E.

A MC 313610

• 2 X 2X4' POSTS

PHOENIX, ARIZONA  
9:00 A.M.

APR 23 1911

RECEIVED  
B.L.M. AZ STATE OFFICE

ASARCO Incorporated  
HELVETIA PROPERTY

LODE CLAIMS  
PIMA COUNTY A.Z.

SCALE: 1" = 2000'

9018

1355



RECORDED BY: OKG  
 DEPUTY RECORDER  
 2077 RD13

W  
 MR T E SCARTACCINI  
 ASARCO INC  
 PO BOX 5747  
 TUCSON AZ 85703

DOCKET: 9018  
 PAGE: 1356  
 NO. OF PAGES: 2  
 SEQUENCE: 91042292  
 04/16/91  
 LDCATN 14:12:00  
 ENVELOPE  
 TOTAL \$ 8.00

NOTICE OF LOCATION  
 (Lode Claim)

Notice is hereby given that ASARCO Incorporated, whose mailing address is P.O. Box 5747, Tucson, Arizona-85703, by its undersigned agent, makes this location of the H-117A lode mining claim, in the HELVETIA Mining District, County of PIMA, State of Arizona.

The claim is 1500 feet in length along the vein or deposit of mineral bearing rock in place and 600 feet in width (300 feet on either side of the center line of the claim), forming a claim in the shape of a parallelogram. The general course of said claim is from EAST to WEST.

This Notice is posted on the centerline of the claim which location monument is in Section 17, Township 18S, Range 16E, GSRB&M.

The location monument of said claim is located approx. 1200'S/1450'W from the NORTH EAST corner of Section 17, Township 18S, Range 16E, GSRB&M, Arizona and said claim lies within the NE 1/4, SEC. 17; T18S; R16E. GSRB&M.

The surface boundaries of the claim are described as follows: Beginning at the discovery monument and running thence 50' W to the center of the end line and the true point of beginning thence (clockwise) 300' N to corner NW, thence 1500' E to corner NE, thence 300' S to center end line, thence 300' S to corner SE, thence 1500' W to corner SW, thence 300' N to point of beginning.

There are seven substantial posts, projecting at least 4 feet above the surface of the ground, or stone monuments, at least 3 feet high, one for the location monument, one at each of the four corners and one at the center of each end line as prescribed by A.R.S. §27-204.

Located, dated and posted on the ground this 4 day of April, 1991.

ASARCO Incorporated

By [Signature]  
 Agent

PHOENIX, ARIZONA  
 9:00 A.M.

APR 23 1991

RECEIVED  
 BLM. AZ STATE OFFICE

8108

1356

A H C 313611



6

5

4

H-148A	H-147A	H-138A	H-137A
H-146A	H-136A	H-135A	
H-145A	H-134A	H-133A	
H-144A	H-132A	H-131A	
H-143A	H-130A	H-129A	
H-142A	H-128A	H-127A	
H-141A	H-126A	H-125A	
H-140	H-124	H-123	
H-139A	H-122A	H-121A	

7

9

18

17

16

H-120A	H-119A	H-98A	H-97A
H-118A	H-117A	H-96A	H-95A
H-116A	H-115A	H-94A	H-93A
H-114A	H-113A	H-92A	H-91A
H-112A	H-111A	H-90A	H-89A
H-110A	H-109A	H-88A	H-87A
H-108A	H-107A	H-86A	H-85A
H-106A	H-105A	H-84A	H-83A
H-104A	H-103A	H-82A	H-81A
H-102A	H-101A	H-80A	H-79A
H-100A	H-99A	H-78A	H-77A

19

S. 0° E. 600' →

N. 90° W. 1500' →

20

21

T.18S. R.16E.

A MC 313611

PHOENIX, ARIZONA  
9:00 A.M.  
APR 23 1991

RECEIVED  
BLM, AZ STATE OFFICE

ASARCO Incorporated  
HELVETIA PROPERTY  
LODE CLAIMS  
PIMA COUNTY A.Z.  
SCALE: 1" = 2000'

9018 1357



RECORDED BY: OKG  
DEPUTY RECORDER  
2077 RD13



DOCKET: 9018  
PAGE: 1358  
NO. OF PAGES: 2  
SEQUENCE: 91042293  
04/16/91  
LOCATN 14:12:00  
ENVELOPE  
TOTAL \$ 8.00

W  
MR T E SCARTACCINI  
ASARCO INC  
PO BOX 5747  
TUCSON AZ 85703

NOTICE OF LOCATION  
(Lode Claim)

Notice is hereby given that ASARCO Incorporated, whose mailing address is P.O. Box 5747, Tucson, Arizona 85703, by its undersigned agent, makes this location of the H-118 A lode mining claim, in the Helvetia Mining District, County of Pima, State of Arizona.

The claim is 1500 feet in length along the vein or deposit of mineral bearing rock in place and 600 feet in width (300 feet on either side of the center line of the claim), forming a claim in the shape of a parallelogram. The general course of said claim is from East to West.

This Notice is posted on the centerline of the claim which location monument is in Section 17, Township 18S, Range 16E, GSRB&M.

The location monument of said claim is located approx. 900S/1550W from the Northeast corner of Section 17, Township 18S, Range 16E, GSRB&M, Arizona and said claim lies within the N 1/2 Sec. 17 T 18 S R 16 E GSRB&M.

The surface boundaries of the claim are described as follows: Beginning at the discovery monument and running thence 50'E to the center of the end line and the true point of beginning thence (clockwise) 300'S to corner SE, thence 1500'W to corner SW, thence 300'N to center end line, thence 300'N to corner NW, thence 1500'E to corner NE, thence 300'S to point of beginning.

There are seven substantial posts, projecting at least 4 feet above the surface of the ground, or stone monuments, at least 3 feet high, one for the location monument, one at each of the four corners and one at the center of each end line as prescribed by A.R.S. §27-204.

Located, dated and posted on the ground this 4 day of April, 1991.

ASARCO Incorporated

By [Signature]  
Agent

PHOENIX, ARIZONA  
9:00 A.M.

APR 23 '91

RECEIVED  
BLM. AZ STATE OFFICE

9018

1358

A MC 313612



6

5

4

H-148A	H-147A	H-138A	H-137A
H-146A	H-136A	H-135A	
H-145A	H-134A	H-133A	
H-144A	H-132A	H-131A	
H-143A	H-130A	H-129A	
H-142A	H-128A	H-127A	
H-141A	H-126A	H-125A	
H-140	H-124	H-123	
H-139A	H-122A	H-121A	

7

9

18

17

16

H-120A	H-119A	H-98A	H-97A
H-118A	H-117A	H-96A	H-95A
H-116A	H-115A	H-94A	H-93A
H-114A	H-113A	H-92A	H-91A
H-112A	H-111A	H-90A	H-89A
H-110A	H-109A	H-88A	H-87A
H-108A	H-107A	H-86A	H-85A
H-106A	H-105A	H-84A	H-83A
H-104A	H-103A	H-82A	H-81A
H-102A	H-101A	H-80A	H-79A
H-100A	H-99A	H-78A	H-77A

19

S. 0° E. 600' →

N. 90° W. 1500' →

20

21

T.18S. R.16E.

A MC 313612

• 2 X 2 X 4' POSTS  
PHOENIX, ARIZONA  
9:00 AM '91

RECEIVED  
BLM. AZ STATE OFFICE  
Apr 23 '91

ASARCO Incorporated  
HELVETIA PROPERTY

LODE CLAIMS  
PIMA COUNTY AZ.  
SCALE: 1" = 2000'

9018

1359

RECORDED BY: OKG  
DEPUTY RECORDER  
2077 RD13



DOCKET: 9018  
PAGE: 1360  
NO. OF PAGES: 2  
SEQUENCE: 91042294  
DATE: 04/16/91  
LOCATN 14:12:00  
ENVELOPE  
TOTAL \$ 8.00

W  
MR T E SCARTACCINI  
ASARCO INC  
PO BOX 5747  
TUCSON AZ 85703

NOTICE OF LOCATION  
(Lode Claim)

Notice is hereby given that ASARCO Incorporated, whose mailing address is P.O. Box 5747, Tucson, Arizona 85703, by its undersigned agent, makes this location of the H-119A lode mining claim, in the Helvetia Mining District, County of Pima, State of Arizona.

The claim is 1500 feet in length along the vein or deposit of mineral bearing rock in place and 600 feet in width (300 feet on either side of the center line of the claim), forming a claim in the shape of a parallelogram. The general course of said claim is from East to west.

This Notice is posted on the centerline of the claim which location monument is in Section 17, Township 18S, Range 16E, GSRB&M.

The location monument of said claim is located approx. 200'S/1450'W from the North east corner of Section 17, Township 18S, Range 16E, GSRB&M, Arizona and said claim lies within the NE 1/4 sec 17 & SE 1/4 sec 8 T18S R16E GSRB&M.

The surface boundaries of the claim are described as follows: Beginning at the discovery monument and running thence 50'W to the center of the end line and the true point of beginning thence (clockwise) 300'N to corner NW, thence 1500'E to corner NE, thence 300'S to center end line, thence 300'S to corner SE, thence 1500'W to corner SW, thence 300'N to point of beginning.

There are seven substantial posts, projecting at least 4 feet above the surface of the ground, or stone monuments, at least 3 feet high, one for the location monument, one at each of the four corners and one at the center of each end line as prescribed by A.R.S. §27-204.

Located, dated and posted on the ground this 4 day of Apr, 1991.

ASARCO Incorporated

By [Signature]  
Agent

PHOENIX, ARIZONA  
9:00 A.M.  
APR 23 1991  
RECEIVED  
BLM. AZ STATE OFFICE

9018 1360

AHC 313613



6

5

4

H-148A	H-147A	H-138A	H-137A
H-146A	H-136A	H-135A	
H-145A	H-134A	H-133A	
H-144A	H-132A	H-131A	
H-143A	H-130A <sup>8</sup>	H-129A	
H-142A	H-128A	H-127A	
H-141A	H-126A	H-125A	
H-140	H-124	H-123	
H-139A	H-122A	H-121A	

7

9

18

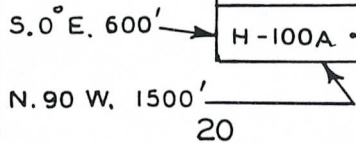
17

16

H-120A	H-119A	H-98A	H-97A
H-118A	H-117A	H-96A	H-95A
H-116A	H-115A	H-94A	H-93A
H-114A	H-113A	H-92A	H-91A
H-112A	H-111A	H-90A	H-89A
H-110A	H-109A	H-88A	H-87A
H-108A	H-107A	H-86A	H-85A
H-106A	H-105A	H-84A	H-83A
H-104A	H-103A	H-82A	H-81A
H-102A	H-101A	H-80A	H-79A
H-100A	H-99A	H-78A	H-77A

19

21



T.18S. R.16E.

A MC 313613

PHOENIX, ARIZONA  
2 X 2 X 4' POSTS

APR 23 '91

RECEIVED  
BLM, AZ STATE OFFICE

ASARCO Incorporated  
HELVETIA PROPERTY

LODE CLAIMS  
PIMA COUNTY AZ.  
SCALE: 1" = 2000'

9018

1361

RECORDED BY: OKG  
DEPUTY RECORDER  
2077 RD13



DOCKET: 9018  
PAGE: 1362  
NO. OF PAGES: 2  
SEQUENCE: 91042295  
04/16/91  
LOCATN 14:12:00  
ENVELOPE  
TOTAL \$ 8.00

W  
MR T E SCARTACCINI  
ASARCO INC  
PO BOX 5747  
TUCSON AZ 85703

NOTICE OF LOCATION  
(Lode Claim)

Notice is hereby given that ASARCO Incorporated, whose mailing address is P.O. Box 5747, Tucson, Arizona 85703, by its undersigned agent, makes this location of the H-120 A lode mining claim, in the Helvetia Mining District, County of Pima, State of Arizona.

The claim is 1500 feet in length along the vein or deposit of mineral bearing rock in place and 600 feet in width (300 feet on either side of the center line of the claim), forming a claim in the shape of a parallelogram. The general course of said claim is from East to West.

This Notice is posted on the centerline of the claim which location monument is in Section 17, Township 18S, Range 16E, GSRB&M.

The location monument of said claim is located approx. 200'S/1550'W from the North east corner of Section 17, Township 18S, Range 16E, GSRB&M, Arizona and said claim lies within the N 1/2 sec 17 & S 1/2 sec 8 T 18S R 16E GSRB&M.

The surface boundaries of the claim are described as follows: Beginning at the discovery monument and running thence 50'E to the center of the end line and the true point of beginning thence (clockwise) 300'S to corner SE, thence 1500'W to corner SW, thence 300'N to center end line, thence 300'N to corner NW, thence 1500'E to corner NE, thence 300'S to point of beginning.

There are seven substantial posts, projecting at least 4 feet above the surface of the ground, or stone monuments, at least 3 feet high, one for the location monument, one at each of the four corners and one at the center of each end line as prescribed by A.R.S. §27-204.

Located, dated and posted on the ground this 4 day of April, 1991.

ASARCO Incorporated

PHOENIX, ARIZONA  
9:00 AM  
APR 16 1991

RECEIVED  
BLM AZ STATE OFFICE

By [Signature]  
Agent

9018 1362



6

5

4

H-148A	H-147A	H-138A	H-137A
H-146A	H-136A	H-135A	
H-145A	H-134A	H-133A	
H-144A	H-132A	H-131A	
H-143A	H-130A	H-129A	
H-142A	H-128A	H-127A	
H-141A	H-126A	H-125A	
H-140	H-124	H-123	
H-139A	H-122A	H-121A	

9

7

18

17

16

H-120A	H-119A	H-98A	H-97A
H-118A	H-117A	H-96A	H-95A
H-116A	H-115A	H-94A	H-93A
H-114A	H-113A	H-92A	H-91A
H-112A	H-111A	H-90A	H-89A
H-110A	H-109A	H-88A	H-87A
H-108A	H-107A	H-86A	H-85A
H-106A	H-105A	H-84A	H-83A
H-104A	H-103A	H-82A	H-81A
H-102A	H-101A	H-80A	H-79A
H-100A	H-99A	H-78A	H-77A

S. 0° E. 600'

N. 90° W. 1500'

20

21

T. 18S. R. 16E.

A MC 313614

• 2 X 2 X 4' POSTS

PHOENIX, ARIZONA  
APR 23 1991

APR 23 1991

BLM, AZ STATE OFFICE

RECEIVED  
8109

1363

ASARCO Incorporated  
HELVETIA PROPERTY

LODE CLAIMS  
PIMA COUNTY AZ.

SCALE: 1" = 2000'

RECORDED BY: DKG  
DEPUTY RECORDER  
2077 RD13



DOCKET: 9018  
PAGE: 1364  
NO. OF PAGES: 2  
SEQUENCE: 91042296  
LDCATN: 04/16/91 14:12:00  
ENVELOPE TOTAL \$ 8.00

W  
MR T E SCARTACCINI  
ASARCO INC  
PO BOX 5747  
TUCSON AZ 85703

NOTICE OF LOCATION  
(Lode Claim)

Notice is hereby given that ASARCO Incorporated, whose mailing address is P.O. Box 5747, Tucson, Arizona 85703, by its undersigned agent, makes this location of the H-121A lode mining claim, in the HELENA Mining District, County of PIMA, State of Arizona.

The claim is 1500 feet in length along the vein or deposit of mineral bearing rock in place and 600 feet in width (300 feet on either side of the center line of the claim), forming a claim in the shape of a parallelogram. The general course of said claim is from EAST to WEST.

This Notice is posted on the centerline of the claim which location monument is in Section 8, Township 18S, Range 16E, GSRB&M.

The location monument of said claim is located approx. 300' N & 1450' W from the SE corner of Section 8, Township 18S, Range 16E, GSRB&M, Arizona and said claim lies within the SE 1/4 SEC. 8, T 18S, R 16E GSRB&M.

The surface boundaries of the claim are described as follows: Beginning at the discovery monument and running thence 50' WEST to the center of the end line and the true point of beginning thence (clockwise) 300' N to corner NW, thence 1500' E to corner NE, thence 300' S to center end line, thence 300' S to corner SE, thence 1500' W to corner SW, thence 300' N to point of beginning.

There are seven substantial posts, projecting at least 4 feet above the surface of the ground, or stone monuments, at least 3 feet high, one for the location monument, one at each of the four corners and one at the center of each end line as prescribed by A.R.S. §27-204.

Located, dated and posted on the ground this 4 day of April, 1991.

ASARCO Incorporated

PHOENIX, ARIZONA  
APR 16 1991

APR 23 1991

RECEIVED  
BLM, AZ STATE OFFICE

By [Signature]  
Agent

A MC 313615



6

5

4

H-148A	H-147A	H-138A	H-137A
H-146A	H-136A	H-135A	
H-145A	H-134A	H-133A	
H-144A	H-132A	H-131A	
H-143A	H-130A	H-129A	
H-142A	H-128A	H-127A	
H-141A	H-126A	H-125A	
H-140	H-124	H-123	
H-139A	H-122A	H-121A	

7

9

18

17

16

H-120A	H-119A	H-98A	H-97A
H-118A	H-117A	H-96A	H-95A
H-116A	H-115A	H-94A	H-93A
H-114A	H-113A	H-92A	H-91A
H-112A	H-111A	H-90A	H-89A
H-110A	H-109A	H-88A	H-87A
H-108A	H-107A	H-86A	H-85A
H-106A	H-105A	H-84A	H-83A
H-104A	H-103A	H-82A	H-81A

19

S. 0° E. 600'

N. 90° W. 1500'

20

T.18S. R.16E.

21

H-102A	H-101A	H-80A	H-79A
H-100A	H-99A	H-78A	H-77A

A MC 313615

• 2 X 2 X 4' POSTS IN CORNERS  
PHOENIX, ARIZONA  
9:00 AM  
1991

APR 23 1991

RECEIVED  
BLM, AZ STATE OFFICE

9018

1365

ASARCO Incorporated  
HELVETIA PROPERTY

LODE CLAIMS  
PIMA COUNTY AZ.

SCALE: 1" = 2000'





RECORDED BY: OKG  
 DEPUTY RECORDER  
 2077 RD13

W  
 MR T E SCARTACCINI  
 ASARCO INC  
 PO BOX 5747  
 TUCSON AZ 85703

DUCKET: 9018  
 PAGE: 1366  
 ND. OF PAGES: 2  
 SEQUENCE: 91042297  
 04/16/91  
 LDCATN 14:12:00  
 ENVELOPE  
 TITAI \$ 8.00

NOTICE OF LOCATION  
 (Lode Claim)

Notice is hereby given that ASARCO Incorporated, whose mailing address is P.O. Box 5747, Tucson, Arizona 85703, by its undersigned agent, makes this location of the H-122A lode mining claim, in the Helvetia Mining District, County of Pima, State of Arizona.

The claim is 1500 feet in length along the vein or deposit of mineral bearing rock in place and 600 feet in width (300 feet on either side of the center line of the claim), forming a claim in the shape of a parallelogram. The general course of said claim is from East to West.

This Notice is posted on the centerline of the claim which location monument is in Section 8, Township 18S, Range 16E, GSRB&M

The location monument of said claim is located approx. 400'N/1550'W from the Southeast corner of Section 8, Township 18S, Range 16E, GSRB&M, Arizona and said claim lies within the S 1/2 sec 8 T18S R16E GSRB&M

The surface boundaries of the claim are described as follows: Beginning at the discovery monument and running thence 50'E to the center of the end line and the true point of beginning thence (clockwise) 300'S to corner SE, thence 1500'W to corner SW, thence 300'N to center end line, thence 300'W to corner NW, thence 1500'E to corner NE, thence 300'S to point of beginning.

There are seven substantial posts, projecting at least 4 feet above the surface of the ground, or stone monuments, at least 3 feet high, one for the location monument, one at each of the four corners and one at the center of each end line as prescribed by A.R.S. §27-204.

Located, dated and posted on the ground this 4 day of April, 1991.

ASARCO Incorporated

By: [Signature]  
 Agent

PHOENIX, ARIZONA  
 9:00 A.M.  
 APR 23 1991

RECEIVED  
 BLM. AZ STATE OFFICE

8108

1366



A MC 313616

6

5

4

H-148A	H-147A	H-138A	H-137A
H-146A	H-136A	H-135A	
H-145A	H-134A	H-133A	
H-144A	H-132A	H-131A	
H-143A	H-130A	H-129A	
H-142A	H-128A	H-127A	
H-141A	H-126A	H-125A	
H-140	H-124	H-123	
H-139A	H-122A	H-121A	

7

9

18

17

16

H-120A	H-119A	H-98A	H-97A
H-118A	H-117A	H-96A	H-95A
H-116A	H-115A	H-94A	H-93A
H-114A	H-113A	H-92A	H-91A
H-112A	H-111A	H-90A	H-89A
H-110A	H-109A	H-88A	H-87A
H-108A	H-107A	H-86A	H-85A
H-106A	H-105A	H-84A	H-83A
H-104A	H-103A	H-82A	H-81A
H-102A	H-101A	H-80A	H-79A
H-100A	H-99A	H-78A	H-77A

19

S. 0° E. 600'

N. 90° W. 1500'

20

21

T. 18 S. R. 16 E.

• 2 X 2 X 4' POSTS  
PHOENIX, ARIZONA  
500 AM

APR 23 1991  
RECEIVED  
BLM, AZ STATE OFFICE  
8108 1367

ASARCO Incorporated  
HELVETIA PROPERTY

LODE CLAIMS  
PIMA COUNTY AZ.  
SCALE: 1" = 2000'



RECORDED BY: OKG  
 DEPUTY RECORDER  
 2077 RD13

W  
 MR T E SCARTACCINI  
 ASARCO INC  
 PO BOX 5747  
 TUCSON AZ 85703

BOOKET: 9018  
 PAGE: 1368  
 NO. OF PAGES: 2  
 SEQUENCE: 91042298  
 04/16/91  
 LOCATN 14:12:00  
 ENVELOPE  
 TOTAL \$ 8.00

NOTICE OF LOCATION  
 (Lode Claim)

Notice is hereby given that ASARCO Incorporated, whose mailing address is P.O. Box 5747, Tucson, Arizona 85703, by its undersigned agent, makes this location of the H-123A lode mining claim, in the HELUETA Mining District, County of PIMA, State of Arizona.

The claim is 1500 feet in length along the vein or deposit of mineral bearing rock in place and 600 feet in width (300 feet on either side of the center line of the claim), forming a claim in the shape of a parallelogram. The general course of said claim is from EAST to WEST.

This Notice is posted on the centerline of the claim which location monument is in Section 8, Township 18S, Range 16E, GSRB&M.

The location monument of said claim is located approx. 900' N & 1450' W from the SE corner of Section 8, Township 18S, Range 16E, GSRB&M, Arizona and said claim lies within the SE 44 Dec 8 T18S R16E GSRB&M.

The surface boundaries of the claim are described as follows: Beginning at the discovery monument and running thence 50' WEST to the center of the end line and the true point of beginning thence (clockwise) 300' N to corner NW, thence 1500' E to corner NE, thence 300' S to center end line, thence 300' S to corner SE, thence 1500' W to corner SW, thence 300' N to point of beginning.

There are seven substantial posts, projecting at least 4 feet above the surface of the ground, or stone monuments, at least 3 feet high, one for the location monument, one at each of the four corners and one at the center of each end line as prescribed by A.R.S. §27-204.

Located, dated and posted on the ground this 4 day of April, 1991.

ASARCO Incorporated

PHOENIX, ARIZONA  
 9:00 AM

APR 23 1991

RECEIVED  
 BLM, AZ STATE OFFICE

By [Signature]  
 Agent

9018 1368

A-MC 313617



A M C 313617

6

5

4

H-148A	H-147A	H-138A	H-137A
H-146A	H-136A	H-135A	
H-145A	H-134A	H-133A	
H-144A	H-132A	H-131A	
H-143A	H-130A	H-129A	
H-142A	H-128A	H-127A	
H-141A	H-126A	H-125A	
H-140	H-124	H-123	
H-139A	H-122A	H-121A	

7

9

18

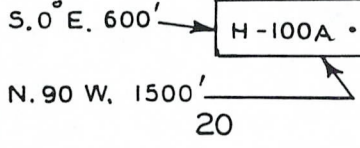
17

16

H-120A	H-119A	H-98A	H-97A
H-118A	H-117A	H-96A	H-95A
H-116A	H-115A	H-94A	H-93A
H-114A	H-113A	H-92A	H-91A
H-112A	H-111A	H-90A	H-89A
H-110A	H-109A	H-88A	H-87A
H-108A	H-107A	H-86A	H-85A
H-106A	H-105A	H-84A	H-83A
H-104A	H-103A	H-82A	H-81A
H-102A	H-101A	H-80A	H-79A
H-100A	H-99A	H-78A	H-77A

19

21



T.18S. R.16E.

• 2 X 2 X 4' POSTS

RECEIVED  
BLM. AZ STATE OFFICE  
APR 23 1991  
9018 1369

ASARCO Incorporated  
HELVETIA PROPERTY  
LODE CLAIMS  
PIMA COUNTY A.Z.  
SCALE: 1" = 2000'

RECORDED BY: OKG  
DEPUTY RECORDER  
2077 RD13



DOCKET: 9018  
PAGE: 1370  
NO. OF PAGES: 2  
SEQUENCE: 91042299  
LOCATN 04/16/91  
14:12:00  
ENVELOPE  
TOTAL \$ 2.00

W  
MR T E SCARTACCINI  
ASARCO INC  
PO BOX 5747  
TUCSON AZ 85703

NOTICE OF LOCATION  
(Lode Claim)

Notice is hereby given that ASARCO Incorporated, whose mailing address is P.O. Box 5747, Tucson, Arizona 85703, by its undersigned agent, makes this location of the H-124A lode mining claim, in the Helvetia Mining District, County of Pima, State of Arizona.

The claim is 1500 feet in length along the vein or deposit of mineral bearing rock in place and 600 feet in width (300 feet on either side of the center line of the claim), forming a claim in the shape of a parallelogram. The general course of said claim is from East to West.

This Notice is posted on the centerline of the claim which location monument is in Section 8, Township 18S, Range 16E, GSRB&M.

The location monument of said claim is located approx. 1000'N/1550'E from the Southeast corner of Section 8, Township 18S, Range 16E, GSRB&M, Arizona and said claim lies within the 5 1/2 sec 8 T18S R16E GSRB&M.

The surface boundaries of the claim are described as follows: Beginning at the discovery monument and running thence 50'E to the center of the end line and the true point of beginning thence (clockwise) 300'S to corner SE, thence 1500'W to corner SW, thence 300'N to center end line, thence 300'N to corner NW, thence 1500'E to corner NE, thence 300'S to point of beginning.

There are seven substantial posts, projecting at least 4 feet above the surface of the ground, or stone monuments, at least 3 feet high, one for the location monument, one at each of the four corners and one at the center of each end line as prescribed by A.R.S. §27-204.

Located, dated and posted on the ground this 4 day of April, 1991.

ASARCO Incorporated

PHOENIX, ARIZONA  
9:00 AM

APR 23 1991

RECEIVED  
BLM AZ STATE OFFICE

By [Signature]  
Agent



6

5

4

H-148A	H-147A	H-138A	H-137A
H-146A	H-136A	H-135A	
H-145A	H-134A	H-133A	
H-144A	H-132A	H-131A	
H-143A	H-130A	H-129A	
H-142A	H-128A	H-127A	
H-141A	H-126A	H-125A	
H-140	H-124	H-123	
H-139A	H-122A	H-121A	

7

9

18

17

16

H-120A	H-119A	H-98A	H-97A
H-118A	H-117A	H-96A	H-95A
H-116A	H-115A	H-94A	H-93A
H-114A	H-113A	H-92A	H-91A
H-112A	H-111A	H-90A	H-89A
H-110A	H-109A	H-88A	H-87A
H-108A	H-107A	H-86A	H-85A
H-106A	H-105A	H-84A	H-83A
H-104A	H-103A	H-82A	H-81A
H-102A	H-101A	H-80A	H-79A
H-100A	H-99A	H-78A	H-77A

19

S. 0° E. 600' →

N. 90° W. 1500' →

20

21

T. 18 S. R. 16 E.

A MC 313618

• 2 X 2 X 4' POSTS  
PHOENIX ARIZONA  
APR 23 1991

RECEIVED  
BLM, AZ STATE OFFICE  
APR 23 1991

8108

1371

ASARCO Incorporated  
HELVETIA PROPERTY

LODE CLAIMS  
PIMA COUNTY AZ.

SCALE: 1" = 2000'

RECORDED BY: DKG  
DEPUTY RECORDER  
2077 RD13



DOCKET: 9018  
PAGE: 1372  
NO. OF PAGES: 2  
SEQUENCE: 91042300  
04/16/91  
LOCATN 14:12:00  
ENVELOPE  
TOTAL \$ 8.00

W  
MR T E SCARTACCINI  
ASARCO INC  
PO BOX 5747  
TUCSON AZ 85703

NOTICE OF LOCATION  
(Lode Claim)

Notice is hereby given that ASARCO Incorporated, whose mailing address is P.O. Box 5747, Tucson, Arizona 85703, by its undersigned agent, makes this location of the H-125A lode mining claim, in the HELUETA Mining District, County of PIMA, State of Arizona.

The claim is 1500 feet in length along the vein or deposit of mineral bearing rock in place and 600 feet in width (300 feet on either side of the center line of the claim), forming a claim in the shape of a parallelogram. The general course of said claim is from EAST to WEST.

This Notice is posted on the centerline of the claim which location monument is in Section 8, Township 18S, Range 16E, GSRB&M.

The location monument of said claim is located approx. 1500' N & 1450' W from the SE corner of Section 8, Township 18S, Range 16E, GSRB&M, Arizona and said claim lies within the SE 1/4 Sec 8 T18S R16E GSRB&M.

The surface boundaries of the claim are described as follows: Beginning at the discovery monument and running thence 50' W to the center of the end line and the true point of beginning thence (clockwise) 300' N to corner NW, thence 1500' E to corner NE, thence 300' S to center end line, thence 300' S to corner SE, thence 1500' W to corner SW, thence 300' N to point of beginning.

There are seven substantial posts, projecting at least 4 feet above the surface of the ground, or stone monuments, at least 3 feet high, one for the location monument, one at each of the four corners and one at the center of each end line as prescribed by A.R.S. §27-204.

Located, dated and posted on the ground this 4 day of April, 1991.

ASARCO Incorporated

PHOENIX, ARIZONA  
9:00 A.M.

APR 23 1991

RECEIVED  
BLM, AZ STATE OFFICE

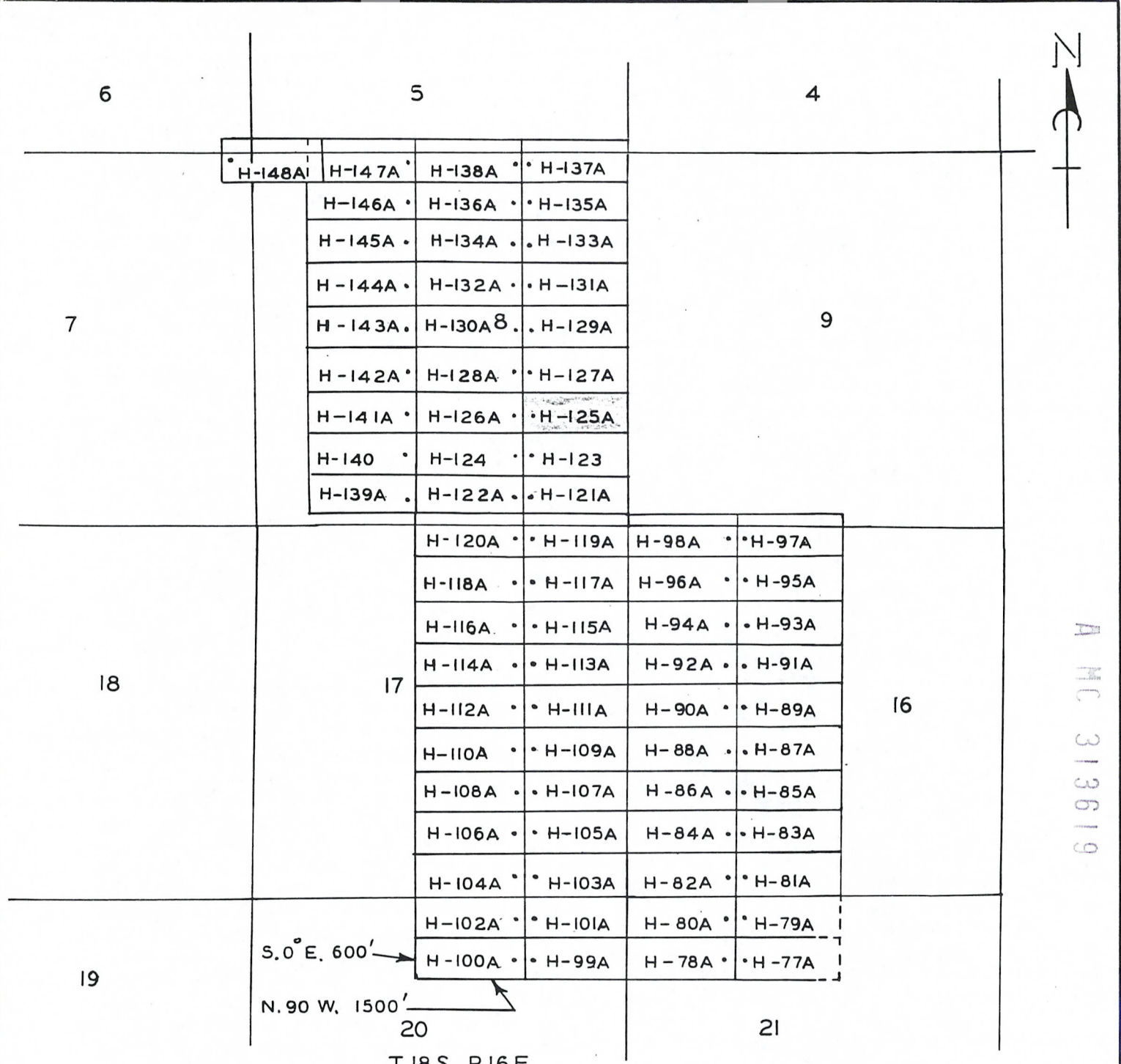
By [Signature]  
Agent

9018 1372

A MC 313619



A MC 313619



• 2 X 2 X 4' POSTS

PHOENIX, ARIZONA  
APR 23 1966

RECEIVED  
BLM, AZ STATE OFFICE  
9018 1373

ASARCO Incorporated  
HELVETIA PROPERTY  
LODE CLAIMS  
PIMA COUNTY A.Z.  
SCALE: 1" = 2000'



RECORDED BY: OKG  
DEPUTY RECORDER  
2077 RD13



DOCKET: 9018  
PAGE: 1374  
NO. OF PAGES: 2  
SEQUENCE: 91042301  
04/16/91  
LOCATN 14:12:00  
ENVELOPE  
TOTAL \$ 8.00

W  
MR T E SCARTACCINI  
ASARCO INC  
PO BOX 5747  
TUCSON AZ 85703

NOTICE OF LOCATION  
(Lode Claim)

Notice is hereby given that ASARCO Incorporated, whose mailing address is P.O. Box 5747, Tucson, Arizona 85703, by its undersigned agent, makes this location of the H-126A lode mining claim, in the Helvetia Mining District, County of Pima, State of Arizona.

The claim is 1500 feet in length along the vein or deposit of mineral bearing rock in place and 600 feet in width (300 feet on either side of the center line of the claim), forming a claim in the shape of a parallelogram. The general course of said claim is from East to West.

This Notice is posted on the centerline of the claim which location monument is in Section 8, Township 18S, Range 16E, GSRB&M.

The location monument of said claim is located approx. 1600'N/1450'W from the Southeast corner of Section 8, Township 18S, Range 16E, GSRB&M, Arizona and said claim lies within the 1/2 Section 8 T18S R16E GSRB&M.

The surface boundaries of the claim are described as follows: Beginning at the discovery monument and running thence 50' E to the center of the end line and the true point of beginning thence (clockwise) 300'S to corner SE, thence 1500'W to corner SW, thence 300'N to center end line, thence 300'N to corner NW, thence 1500'E to corner NE, thence 300'S to point of beginning.

There are seven substantial posts, projecting at least 4 feet above the surface of the ground, or stone monuments, at least 3 feet high, one for the location monument, one at each of the four corners and one at the center of each end line as prescribed by A.R.S. §27-204.

Located, dated and posted on the ground this 4 day of April, 1991.

ASARCO Incorporated

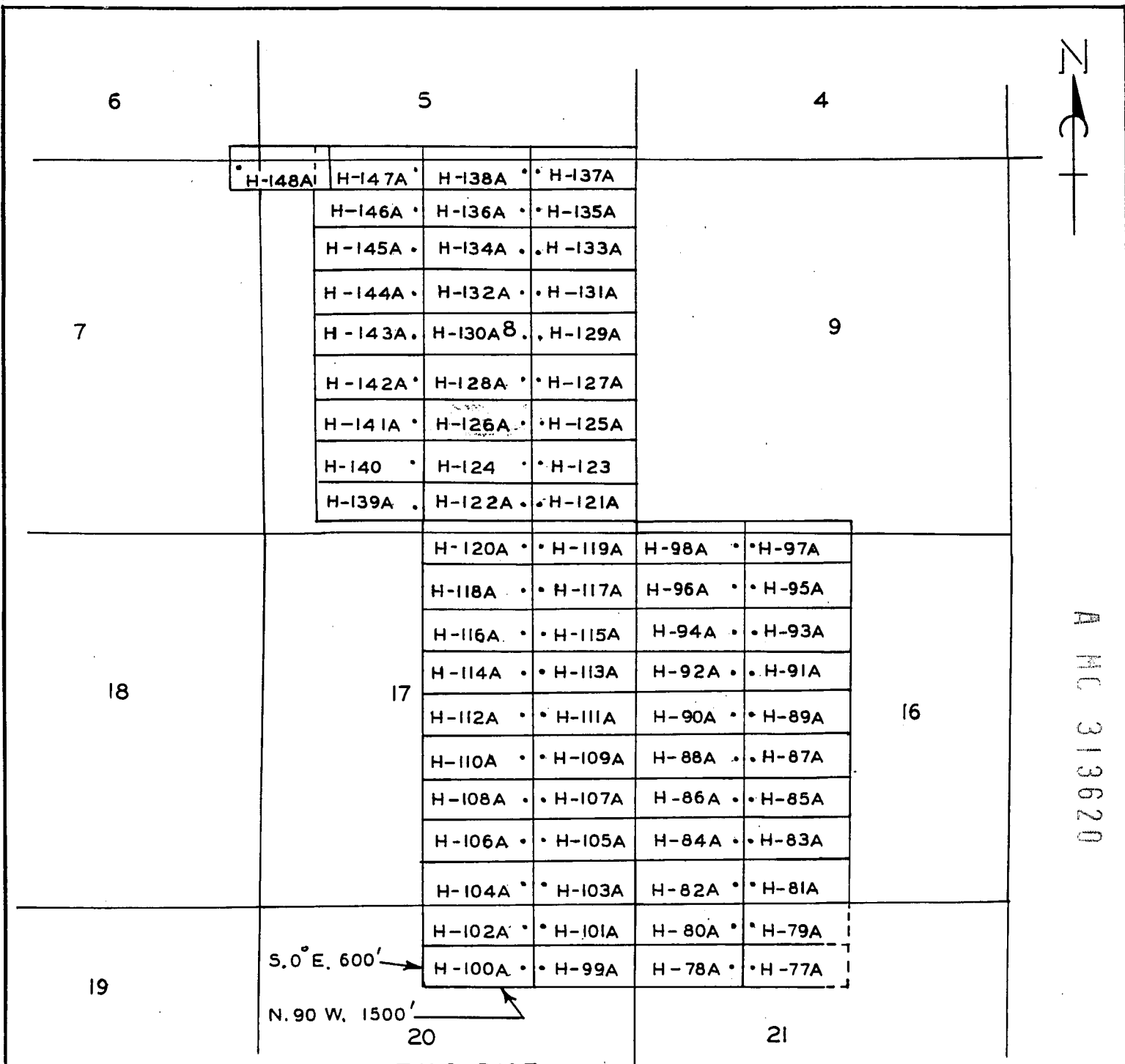
By [Signature]  
Agent

PHOENIX, ARIZONA  
9:00 A.M.  
APR 23 1991  
RECEIVED  
B.L.M. AZ STATE OFFICE

9018. 1374



A MC 313620



• 2 X 2 X 4' POSTS

ASARCO Incorporated  
 HELVETIA PROPERTY  
 LODGE CLAIMS  
 PIMA COUNTY A.Z.  
 SCALE: 1" = 2000'

PHOENIX, ARIZONA  
 9:00 A.M.  
 APR 23 1991

1375  
 9018  
 APR 23 1991

PIMA COUNTY OFFICE  
 PHOENIX, ARIZONA

RECORDED BY: OKG  
DEPUTY RECORDER  
2077 RD13



DOCKET: 9018  
PAGE: 1376  
NO. OF PAGES: 2  
SEQUENCE: 91042302  
LOCATN: 04/16/91  
14:12:00  
ENVELOPE  
TOTAL \$ 8.00

W  
MR T E SCARTACCINI  
ASARCO INC  
PO BOX 5747  
TUCSON AZ 85703

NOTICE OF LOCATION  
(Lode Claim)

Notice is hereby given that ASARCO Incorporated, whose mailing address is P.O. Box 5747, Tucson, Arizona 85703, by its undersigned agent, makes this location of the H-127A lode mining claim, in the HELVETIA Mining District, County of PIMA, State of Arizona.

The claim is 1500 feet in length along the vein or deposit of mineral bearing rock in place and 600 feet in width (300 feet on either side of the center line of the claim), forming a claim in the shape of a parallelogram. The general course of said claim is from EAST to WEST.

This Notice is posted on the centerline of the claim which location monument is in Section 8, Township 18S, Range 16E, GSRB&M.

The location monument of said claim is located approx. 2100' N & 1450' W from the SE corner of Section 8, Township 18S, Range 16E, GSRB&M, Arizona and said claim lies within the SE 1/4 SEC 8 T18S R 16E GSRB&M.

The surface boundaries of the claim are described as follows: Beginning at the discovery monument and running thence SO WEST to the center of the end line and the true point of beginning thence (clockwise) 300' N to corner NW, thence 1500' E to corner NE, thence 300' S to center end line, thence 300' S to corner SE, thence 1400' W to corner SW, thence 300' N to point of beginning.

There are seven substantial posts, projecting at least 4 feet above the surface of the ground, or stone monuments, at least 3 feet high, one for the location monument, one at each of the four corners and one at the center of each end line as prescribed by A.R.S. §27-204.

Located, dated and posted on the ground this 4 day of April, 1991.

ASARCO Incorporated

By D. Della Ditta  
Agent

PHOENIX, ARIZONA  
9:00 A.M.  
APR 23 1991  
RECEIVED  
BLM, AZ STATE OFFICE

A  
MC  
313621



6

5

4

H-148A	H-147A	H-138A	H-137A
H-146A	H-136A	H-135A	
H-145A	H-134A	H-133A	
H-144A	H-132A	H-131A	
H-143A	H-130A	H-129A	
H-142A	H-128A	H-127A	
H-141A	H-126A	H-125A	
H-140	H-124	H-123	
H-139A	H-122A	H-121A	

7

9

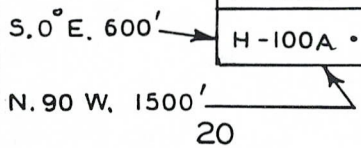
18

17

16

H-120A	H-119A	H-98A	H-97A
H-118A	H-117A	H-96A	H-95A
H-116A	H-115A	H-94A	H-93A
H-114A	H-113A	H-92A	H-91A
H-112A	H-111A	H-90A	H-89A
H-110A	H-109A	H-88A	H-87A
H-108A	H-107A	H-86A	H-85A
H-106A	H-105A	H-84A	H-83A
H-104A	H-103A	H-82A	H-81A
H-102A	H-101A	H-80A	H-79A
H-100A	H-99A	H-78A	H-77A

19



20

21

T.18S. R.16E.

A M C 313621

• 2 X 2X4' POSTS

PHOENIX, ARIZONA  
APR 23 1991

RECEIVED  
APR 23 1991  
B.L.M. AZ STATE OFFICE  
1377

ASARCO Incorporated  
HELVETIA PROPERTY

LODE CLAIMS  
PIMA COUNTY AZ.  
SCALE: 1" = 2000'

RECORDED BY: OKG  
DEPUTY RECORDER  
2077 RD13



DOCKET: 9018  
PAGE: 1378  
NO. OF PAGES: 2  
SEQUENCE: 91042303  
DATE: 04/16/91  
LOCATN 14:12:00  
ENVELOPE  
TOTAL \$ 8.00

W  
MR T E SCARTACCINI  
ASARCO INC  
PO BOX 5747  
TUCSON AZ 85703

NOTICE OF LOCATION  
(Lode Claim)

Notice is hereby given that ASARCO Incorporated, whose mailing address is P.O. Box 5747, Tucson, Arizona 85703, by its undersigned agent, makes this location of the H-128A lode mining claim, in the Helvetia Mining District, County of Pima, State of Arizona.

The claim is 1500 feet in length along the vein or deposit of mineral bearing rock in place and 600 feet in width (300 feet on either side of the center line of the claim), forming a claim in the shape of a parallelogram. The general course of said claim is from East to West.

This Notice is posted on the centerline of the claim which location monument is in Section 8, Township 18S, Range 16E, GSRB&M.

The location monument of said claim is located approx. 2200' N / 1550' W from the Southeast corner of Section 8, Township 18S, Range 16E, GSRB&M, Arizona and said claim lies within the 1/2 sec. 8 T18S R16E GSRB&M.

The surface boundaries of the claim are described as follows: Beginning at the discovery monument and running thence 50' E to the center of the end line and the true point of beginning thence (clockwise) 300' S to corner SE, thence 1500' W to corner SW, thence 300' N to center end line, thence 300' N to corner NW, thence 1500' E to corner NE, thence 300' S to point of beginning.

There are seven substantial posts, projecting at least 4 feet above the surface of the ground, or stone monuments, at least 3 feet high, one for the location monument, one at each of the four corners and one at the center of each end line as prescribed by A.R.S. §27-204.

Located, dated and posted on the ground this 4 day of April, 1991.

ASARCO Incorporated

By [Signature]  
Agent

PHOENIX, ARIZONA  
9:00 A.M.

APR 23 1991

RECEIVED  
BLM. AZ STATE OFFICE

9018 1378

A MC 313622



A MC 313622

6

5

4

H-148A	H-147A	H-138A	H-137A
H-146A	H-136A	H-135A	
H-145A	H-134A	H-133A	
H-144A	H-132A	H-131A	
H-143A	H-130A	H-129A	
H-142A	H-128A	H-127A	
H-141A	H-126A	H-125A	
H-140	H-124	H-123	
H-139A	H-122A	H-121A	

7

9

18

17

16

H-120A	H-119A	H-98A	H-97A
H-118A	H-117A	H-96A	H-95A
H-116A	H-115A	H-94A	H-93A
H-114A	H-113A	H-92A	H-91A
H-112A	H-111A	H-90A	H-89A
H-110A	H-109A	H-88A	H-87A
H-108A	H-107A	H-86A	H-85A
H-106A	H-105A	H-84A	H-83A
H-104A	H-103A	H-82A	H-81A

19

S. 0° E. 600'

N. 90° W. 1500'

20

21

T.18S. R.16E.

• 2 X 2 X 4' POSTS  
9.00 V  
PHOENIX, ARIZONA

APR 23 1991

RECEIVED  
BLM, AZ STATE OFFICE

9018

1379

ASARCO Incorporated  
HELVETIA PROPERTY

LODE CLAIMS  
PIMA COUNTY AZ.  
SCALE: 1" = 2000'



RECORDED BY: OKG  
 DEPUTY RECORDER  
 2077 RD13

W  
 MR T E SCARTACCINI  
 ASARCO INC  
 PO BOX 5747  
 TUCSON AZ 85703

TICKET: 9018  
 PAGE: 1380  
 NO. OF PAGES: 2  
 SEQUENCE: 91042304  
 04/16/91  
 LOCATN 14:12:00  
 ENVELOPE  
 TOTAL \$ 8.00

NOTICE OF LOCATION  
 (Lode Claim)

Notice is hereby given that ASARCO Incorporated, whose mailing address is P.O. Box 5747, Tucson, Arizona 85703, by its undersigned agent, makes this location of the H-129A lode mining claim, in the HELVETIA Mining District, County of PIMA, State of Arizona.

The claim is 1500 feet in length along the vein or deposit of mineral bearing rock in place and 600 feet in width (300 feet on either side of the center line of the claim), forming a claim in the shape of a parallelogram. The general course of said claim is from EAST to WEST.

This Notice is posted on the centerline of the claim which location monument is in Section 8, Township 18S, Range 16E, GSRB&M.

The location monument of said claim is located approx. 2700'N 1450'W from the SE corner of Section 8, Township 18S, Range 16E, GSRB&M, Arizona and said claim lies within the SFYK & NEYK sec 8 T18S R16E GSRB&M.

The surface boundaries of the claim are described as follows: Beginning at the discovery monument and running thence SO WEST to the center of the end line and the true point of beginning thence (clockwise) 300'N to corner NW, thence 1500'E to corner NE, thence 300'S to center end line, thence 300'S to corner SE, thence 1500'W to corner SW, thence 300'N to point of beginning.

There are seven substantial posts, projecting at least 4 feet above the surface of the ground, or stone monuments, at least 3 feet high, one for the location monument, one at each of the four corners and one at the center of each end line as prescribed by A.R.S. §27-204.

Located, dated and posted on the ground this 4 day of April, 1991.

ASARCO Incorporated

By [Signature]  
 Agent

PHOENIX, ARIZONA  
 9:00 A.M.

APR 23 1991

RECEIVED  
 BLM, AZ STATE OFFICE

9018 1380

A MC 313623



A MC 313623

6

5

4

H-148A	H-147A	H-138A	H-137A
H-146A	H-136A	H-135A	
H-145A	H-134A	H-133A	
H-144A	H-132A	H-131A	
H-143A	H-130A	H-129A	
H-142A	H-128A	H-127A	
H-141A	H-126A	H-125A	
H-140	H-124	H-123	
H-139A	H-122A	H-121A	

7

9

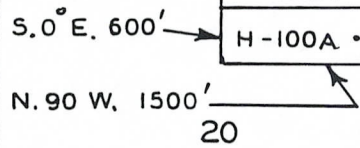
18

17

16

H-120A	H-119A	H-98A	H-97A
H-118A	H-117A	H-96A	H-95A
H-116A	H-115A	H-94A	H-93A
H-114A	H-113A	H-92A	H-91A
H-112A	H-111A	H-90A	H-89A
H-110A	H-109A	H-88A	H-87A
H-108A	H-107A	H-86A	H-85A
H-106A	H-105A	H-84A	H-83A
H-104A	H-103A	H-82A	H-81A

19



20

21

T. 18 S. R. 16 E.

• 2 X 2 X 4' POSTS PHOENIX, ARIZ. 6:00 A.M. '91

RECEIVED BLM. AZ STATE OFFICE APR 23 1991

ASARCO Incorporated  
HELVETIA PROPERTY

LODE CLAIMS  
PIMA COUNTY AZ.  
SCALE: 1" = 2000'

9018

1381



RECORDED BY: OKG  
DEPUTY RECORDER  
2077 RD13



DOCKET: 9018  
PAGE: 1382  
NO. OF PAGES: 2  
SEQUENCE: 91042305  
LOCATN 04/16/91  
14:12:00  
ENVELOPE  
TOTAL \$ 8.00

W  
MR T E SCARTACCINI  
ASARCO INC  
PO BOX 5747  
TUCSON AZ 85703

NOTICE OF LOCATION  
(Lode Claim)

Notice is hereby given that ASARCO Incorporated, whose mailing address is P.O. Box 5747, Tucson, Arizona 85703, by its undersigned agent, makes this location of the H-130A lode mining claim, in the Helvitia Mining District, County of Pima, State of Arizona.

The claim is 1500 feet in length along the vein or deposit of mineral bearing rock in place and 600 feet in width (300 feet on either side of the center line of the claim), forming a claim in the shape of a parallelogram. The general course of said claim is from East to West.

This Notice is posted on the centerline of the claim which location monument is in Section 8, Township 18S, Range 16E, GSRB&M.

The location monument of said claim is located approx. 2800'N/1550'W from the Southeast corner of Section 8, Township 18S, Range 16E, GSRB&M, Arizona and said claim lies within the All Qtrs sec. 8 T18S R16E GSRB&M.

The surface boundaries of the claim are described as follows: Beginning at the discovery monument and running thence 50' E to the center of the end line and the true point of beginning thence (clockwise) 300'S to corner SE, thence 1500'W to corner SW, thence 300'N to center end line, thence 300'N to corner NW, thence 1500'E to corner NE, thence 300'S to point of beginning.

There are seven substantial posts, projecting at least 4 feet above the surface of the ground, or stone monuments, at least 3 feet high, one for the location monument, one at each of the four corners and one at the center of each end line as prescribed by A.R.S. §27-204.

Located, dated and posted on the ground this 4 day of April, 1991.

ASARCO Incorporated

By [Signature]  
Agent

PHOENIX, ARIZONA  
9:00 A.M.  
APR 23 1991  
RECEIVED  
BLM, AZ STATE OFFICE  
9018

1382

A MC 313624



A MC 313624

6

5

4

H-148A	H-147A	H-138A	H-137A
H-146A	H-136A	H-135A	
H-145A	H-134A	H-133A	
H-144A	H-132A	H-131A	
H-143A	H-130A	H-129A	
H-142A	H-128A	H-127A	
H-141A	H-126A	H-125A	
H-140	H-124	H-123	
H-139A	H-122A	H-121A	

7

9

18

17

16

H-120A	H-119A	H-98A	H-97A
H-118A	H-117A	H-96A	H-95A
H-116A	H-115A	H-94A	H-93A
H-114A	H-113A	H-92A	H-91A
H-112A	H-111A	H-90A	H-89A
H-110A	H-109A	H-88A	H-87A
H-108A	H-107A	H-86A	H-85A
H-106A	H-105A	H-84A	H-83A
H-104A	H-103A	H-82A	H-81A
H-102A	H-101A	H-80A	H-79A
H-100A	H-99A	H-78A	H-77A

19

S. 0° E. 600' →

N. 90° W. 1500' →

20

21

T.18S. R.16E.

• 2 X 2 X 4' POSTS  
 PHOENIX, ARIZONA  
 9:00 A.M. '91

RECEIVED  
 BLM, AZ STATE OFFICE  
 APR 23 '91  
 8106 1383

ASARCO Incorporated  
 HELVETIA PROPERTY  
 LODE CLAIMS  
 PIMA COUNTY AZ.  
 SCALE: 1" = 2000'

RECORDED BY: OKG  
DEPUTY RECORDER  
2077 RD13



DOCKET: 9018  
PAGE: 1384  
NO. OF PAGES: 2  
SEQUENCE: 91042306  
DATE: 04/16/91  
LOCATN: 14:12:00  
ENVELOPE  
TOTAL \$ 8.00

W  
MR T E SCARTACCINI  
ASARCO INC  
PO BOX 5747  
TUCSON AZ 85703

NOTICE OF LOCATION  
(Lode Claim)

Notice is hereby given that ASARCO Incorporated, whose mailing address is P.O. Box 5747, Tucson, Arizona 85703, by its undersigned agent, makes this location of the H-131A lode mining claim, in the ITELUENA Mining District, County of PIMA, State of Arizona.

The claim is 1500 feet in length along the vein or deposit of mineral bearing rock in place and 600 feet in width (300 feet on either side of the center line of the claim), forming a claim in the shape of a parallelogram. The general course of said claim is from EAST to WEST.

This Notice is posted on the centerline of the claim which location monument is in Section 8, Township 18S, Range 16E, GSRB&M.

The location monument of said claim is located approx. 1800' S of 1400' from the NE corner of Section 8, Township 18S, Range 16E, GSRB&M, Arizona and said claim lies within the NE 1/4 Sec 8 T 18S R 16E GSRB&M.

The surface boundaries of the claim are described as follows: Beginning at the discovery monument and running thence 50' WEST to the center of the end line and the true point of beginning thence (clockwise) 300' N to corner NW, thence 1500' E to corner NE, thence 300' S to center end line, thence 300' S to corner SE, thence 1500' W to corner SW, thence 300' N to point of beginning.

There are seven substantial posts, projecting at least 4 feet above the surface of the ground, or stone monuments, at least 3 feet high, one for the location monument, one at each of the four corners and one at the center of each end line as prescribed by A.R.S. §27-204.

Located, dated and posted on the ground this 4 day of April, 1991.

ASARCO Incorporated

By [Signature]  
Agent

PHOENIX, ARIZONA  
9:00 A.M.

APR 23 91

RECEIVED  
BLM, AZ STATE OFFICE

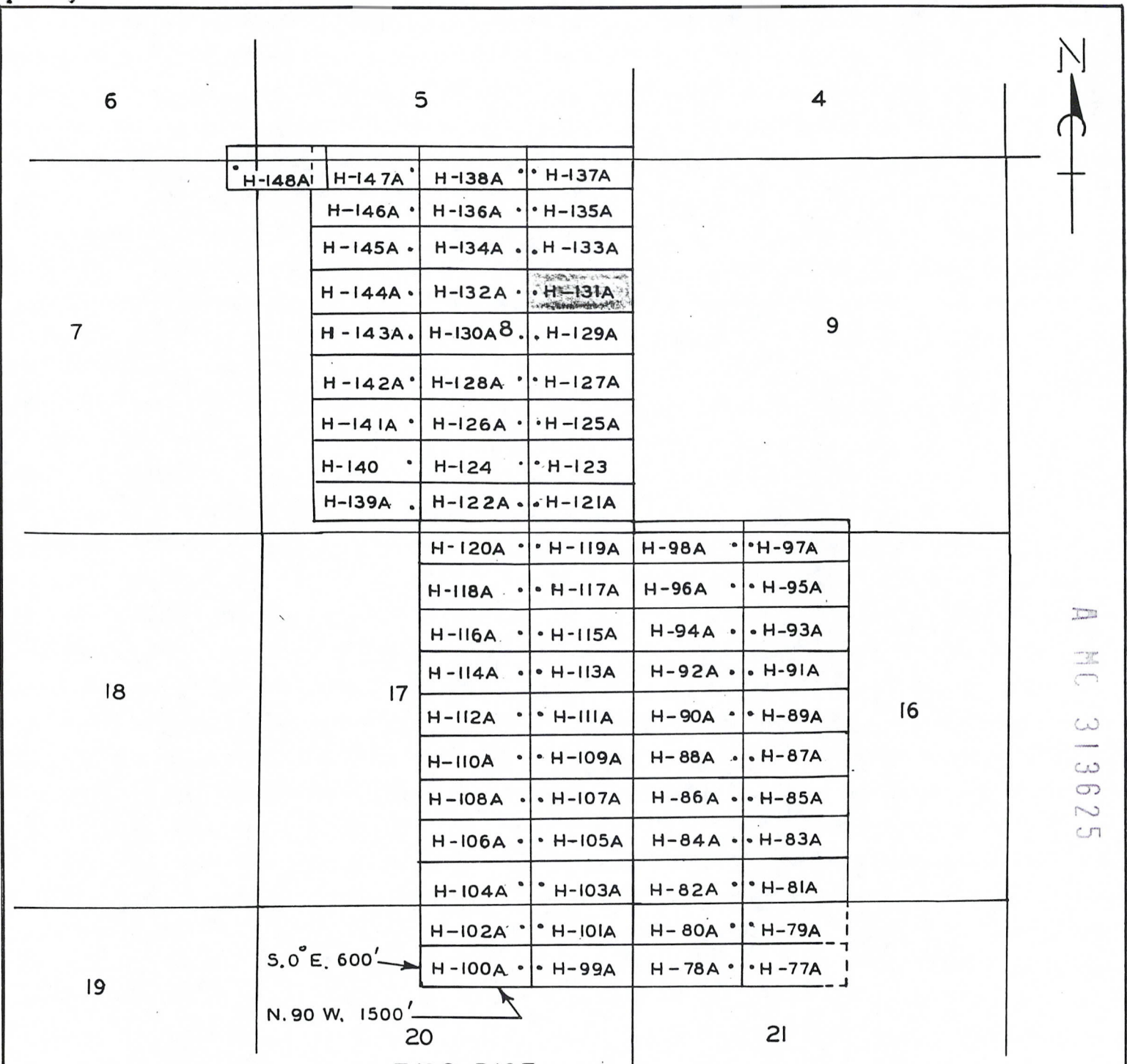
9018

1384

A MC 313625



A MC 313625



• 2 X 2X4' POSTS

PHOENIX, ARIZONA  
9:00 A.M.  
APR 23 1991

RECEIVED  
90181385  
BLM, AZ STATE

ASARCO Incorporated  
HELVETIA PROPERTY  
LODE CLAIMS  
PIMA COUNTY A.Z.  
SCALE: 1" = 2000'

T.18S. R.16E.

RECORDED BY: URG  
DEPUTY RECORDER  
2077 RD13



DOCKET: 9018  
PAGE: 1386  
NO. OF PAGES: 2  
SEQUENCE: 91042307  
04/16/91  
LOCATN 14:12:00  
ENVELOPE  
TOTAL \$ 8.00

W  
MR T E SCARTACCINI  
ASARCO INC  
PO BOX 5747  
TUCSON AZ 85703

NOTICE OF LOCATION  
(Lode Claim)

Notice is hereby given that ASARCO Incorporated, whose mailing address is P.O. Box 5747, Tucson, Arizona 85703, by its undersigned agent, makes this location of the H-132A lode mining claim, in the Helvetia Mining District, County of Pima, State of Arizona.

The claim is 1500 feet in length along the vein or deposit of mineral bearing rock in place and 600 feet in width (300 feet on either side of the center line of the claim), forming a claim in the shape of a parallelogram. The general course of said claim is from East to West.

This Notice is posted on the centerline of the claim which location monument is in Section 8, Township 18S, Range 16E, GSRB&M.

The location monument of said claim is located approx. 1800's/1550'W from the NE corner of Section 8, Township 18S, Range 16E, GSRB&M, Arizona and said claim lies within the N 1/2 sec 8 T18S R16E GSRB&M.

The surface boundaries of the claim are described as follows: Beginning at the discovery monument and running thence 50'E to the center of the end line and the true point of beginning thence (clockwise) 300'S to corner SE, thence 1500'W to corner SW, thence 300'N to center end line, thence 300'N to corner NW, thence 1500'E to corner NE, thence 300'S to point of beginning.

There are seven substantial posts, projecting at least 4 feet above the surface of the ground, or stone monuments, at least 3 feet high, one for the location monument, one at each of the four corners and one at the center of each end line as prescribed by A.R.S. §27-204.

Located, dated and posted on the ground this 4 day of April, 1991.

ASARCO Incorporated

By [Signature]  
Agent

PHOENIX, ARIZONA  
6:00 A.M.

APR 23 1991

RECEIVED  
BLM, AZ STATE OFFICE

9018 1386



6

5

4

H-148A	H-147A	H-138A	H-137A
H-146A	H-136A	H-135A	
H-145A	H-134A	H-133A	
H-144A	H-132A	H-131A	
H-143A	H-130A	H-129A	
H-142A	H-128A	H-127A	
H-141A	H-126A	H-125A	
H-140	H-124	H-123	
H-139A	H-122A	H-121A	

7

9

18

17

16

H-120A	H-119A	H-98A	H-97A
H-118A	H-117A	H-96A	H-95A
H-116A	H-115A	H-94A	H-93A
H-114A	H-113A	H-92A	H-91A
H-112A	H-111A	H-90A	H-89A
H-110A	H-109A	H-88A	H-87A
H-108A	H-107A	H-86A	H-85A
H-106A	H-105A	H-84A	H-83A
H-104A	H-103A	H-82A	H-81A

A MC 313626

19

S. 0° E. 600' →

N. 90° W. 1500' →

20

21

T.18S. R.16E.

• 2 X 2 X 4' POSTS

PHOENIX, ARIZONA

8:00 A.M. 006

RECEIVED

BLM, AZ STATE OFFICE

APR 23 1991

9018

1387

ASARCO Incorporated

HELVETIA PROPERTY

LODE CLAIMS

PIMA COUNTY AZ.

SCALE: 1" = 2000'

RECORDED BY: OKG  
DEPUTY RECORDER  
2077 RD13



DOCKET: 9018  
PAGE: 1388  
NO. OF PAGES: 2  
SEQUENCE: 91042308  
DATE: 04/16/91  
LOCATN: 14:12:00  
ENVELOPE  
TOTAL \$ 8.00

W  
MR T E SCARTACCINI  
ASARCO INC  
PO BOX 5747  
TUCSON AZ 85703

NOTICE OF LOCATION  
(Lode Claim)

Notice is hereby given that ASARCO Incorporated, whose mailing address is P.O. Box 5747, Tucson, Arizona 85703, by its undersigned agent, makes this location of the H-133A lode mining claim, in the TEHUENA Mining District, County of PIMA, State of Arizona.

The claim is 1500 feet in length along the vein or deposit of mineral bearing rock in place and 600 feet in width (300 feet on either side of the center line of the claim), forming a claim in the shape of a parallelogram. The general course of said claim is from EAST to WEST.

This Notice is posted on the centerline of the claim which location monument is in Section 8, Township 18S, Range 16E, GSRB&M.

The location monument of said claim is located approx. 200' S / 1250' West from the NE corner of Section 8, Township 18S, Range 16E, GSRB&M, Arizona and said claim lies within the NE 1/4 SEC 8 T18S R16E GSRB&M.

The surface boundaries of the claim are described as follows: Beginning at the discovery monument and running thence 50' W to the center of the end line and the true point of beginning thence (clockwise) 300' N to corner NW, thence 1500' E to corner NE, thence 300' S to center end line, thence 300' S to corner SE, thence 1500' W to corner SW, thence 300' N to point of beginning.

There are seven substantial posts, projecting at least 4 feet above the surface of the ground, or stone monuments, at least 3 feet high, one for the location monument, one at each of the four corners and one at the center of each end line as prescribed by A.R.S. §27-204.

Located, dated and posted on the ground this 4 day of April, 1991.

ASARCO Incorporated

By [Signature]  
Agent

PHOENIX, ARIZONA  
9:00 A.M.  
APR 23 1991  
RECEIVED  
BLM, AZ STATE OFFICE

9018 1388

A MC 313627



6

5

4

H-148A	H-147A	H-138A	H-137A
H-146A	H-136A	H-135A	
H-145A	H-134A	H-133A	
H-144A	H-132A	H-131A	
H-143A	H-130A	H-129A	
H-142A	H-128A	H-127A	
H-141A	H-126A	H-125A	
H-140	H-124	H-123	
H-139A	H-122A	H-121A	

7

9

18

17

16

H-120A	H-119A	H-98A	H-97A
H-118A	H-117A	H-96A	H-95A
H-116A	H-115A	H-94A	H-93A
H-114A	H-113A	H-92A	H-91A
H-112A	H-111A	H-90A	H-89A
H-110A	H-109A	H-88A	H-87A
H-108A	H-107A	H-86A	H-85A
H-106A	H-105A	H-84A	H-83A
H-104A	H-103A	H-82A	H-81A

19

S. 0° E. 600' →

N. 90° W. 1500' →

20

21

T.18S. R.16E.

A MC 313627

• 2 X 2 X 4' POSTS

RECEIVED  
BLM, AZ STATE OFFICE  
APR 23 1991  
PHOENIX, ARIZONA  
9:00 AM

8106

1389

ASARCO Incorporated  
HELVETIA PROPERTY

LODE CLAIMS  
PIMA COUNTY AZ.

SCALE: 1" = 2000'



RECORDED BY: OKG  
DEPUTY RECORDER  
2077 RD13



DOCKET: 9018  
PAGE: 1390  
NO. OF PAGES: 2  
SEQUENCE: 91042309  
LOCATN 04/16/91 14:12:00  
ENVELOPE  
TOTAL \$ 8.00

W  
MR T E SCARTACCINI  
ASARCO INC  
PO BOX 5747  
TUCSON AZ 85703

NOTICE OF LOCATION  
(Lode Claim)

Notice is hereby given that ASARCO Incorporated, whose mailing address is P.O. Box 5747, Tucson, Arizona 85703, by its undersigned agent, makes this location of the H-134A lode mining claim, in the Helvetia Mining District, County of Pima, State of Arizona.

The claim is 1500 feet in length along the vein or deposit of mineral bearing rock in place and 600 feet in width (300 feet on either side of the center line of the claim), forming a claim in the shape of a parallelogram. The general course of said claim is from East to West.

This Notice is posted on the centerline of the claim which location monument is in Section 8, Township 18S, Range 16E, GSRB&M.

The location monument of said claim is located approx. 1300's/1550'W from the NE corner of Section 8, Township 18S, Range 16E, GSRB&M, Arizona and said claim lies within the N 1/2 sec 8 T18S R16E GSRB&M.

The surface boundaries of the claim are described as follows: Beginning at the discovery monument and running thence 50'E to the center of the end line and the true point of beginning thence (clockwise) 300'S to corner SE, thence 1500'W to corner SW, thence 300'N to center end line, thence 300'N to corner NW, thence 1500'E to corner NE, thence 300'S to point of beginning.

There are seven substantial posts, projecting at least 4 feet above the surface of the ground, or stone monuments, at least 3 feet high, one for the location monument, one at each of the four corners and one at the center of each end line as prescribed by A.R.S. §27-204.

Located, dated and posted on the ground this 4 day of April, 1991.

ASARCO Incorporated

By [Signature]  
Agent

PHOENIX, ARIZONA  
9:00 A.M.

APR 23 1991

RECEIVED  
BLM, AZ STATE OFFICE

9018 1390

A MC 313628



6

5

4

H-148A	H-147A	H-138A	H-137A
H-146A	H-136A	H-135A	
H-145A	H-134A	H-133A	
H-144A	H-132A	H-131A	
H-143A	H-130A	H-129A	
H-142A	H-128A	H-127A	
H-141A	H-126A	H-125A	
H-140	H-124	H-123	
H-139A	H-122A	H-121A	

7

9

18

17

16

H-120A	H-119A	H-98A	H-97A
H-118A	H-117A	H-96A	H-95A
H-116A	H-115A	H-94A	H-93A
H-114A	H-113A	H-92A	H-91A
H-112A	H-111A	H-90A	H-89A
H-110A	H-109A	H-88A	H-87A
H-108A	H-107A	H-86A	H-85A
H-106A	H-105A	H-84A	H-83A
H-104A	H-103A	H-82A	H-81A
H-102A	H-101A	H-80A	H-79A
H-100A	H-99A	H-78A	H-77A

19

S. 0° E. 600' →

N. 90° W. 1500' →

20

21

T.18S. R.16E.

A M C 313628

• 2 X 2 X 4' POSTS

PHOENIX, ARIZONA  
9:00 A.M.

APR 23 '91

RECEIVED  
BLM. AZ STATE OFFICE

9018

1391

ASARCO Incorporated  
HELVETIA PROPERTY

LODE CLAIMS  
PIMA COUNTY AZ.

SCALE: 1" = 2000'

RECORDED BY: OKG  
DEPUTY RECORDER  
2077 RD13  
W  
MR T E SCARTACCINI  
ASARCO INC  
FO BOX 5747  
TUCSON AZ 85703



DOCKET: 9018  
PAGE: 1392  
NO. OF PAGES: 2  
SEQUENCE: 91042310  
04/16/91  
LOCATN 14:12:00  
ENVELOPE  
TOTAL \$ 8.00

NOTICE OF LOCATION  
(Lode Claim)

Notice is hereby given that ASARCO Incorporated, whose mailing address is P.O. Box 5747, Tucson, Arizona 85703, by its undersigned agent, makes this location of the H-135A lode mining claim, in the ITELVEDA Mining District, County of PIMA, State of Arizona.

The claim is 1500 feet in length along the vein or deposit of mineral bearing rock in place and 600 feet in width (300 feet on either side of the center line of the claim), forming a claim in the shape of a parallelogram. The general course of said claim is from EAST to WEST.

This Notice is posted on the centerline of the claim which location monument is in Section 8, Township 18S, Range 16E, GSRB&M.

The location monument of said claim is located approx. 600'S 1200'W from the NE corner of Section 8, Township 18S, Range 16E, GSRB&M, Arizona and said claim lies within the NE 1/4 sec 8 T.18S R.16E GSRB&M.

The surface boundaries of the claim are described as follows: Beginning at the discovery monument and running thence 50' WEST to the center of the end line and the true point of beginning thence (clockwise) 300' N to corner NW, thence 1500' E to corner NE, thence 300' S to center end line, thence 300' S to corner SE, thence 1500' W to corner SW, thence 300' N to point of beginning.

There are seven substantial posts, projecting at least 4 feet above the surface of the ground, or stone monuments, at least 3 feet high, one for the location monument, one at each of the four corners and one at the center of each end line as prescribed by A.R.S. §27-204.

Located, dated and posted on the ground this 4 day of April, 1991.

ASARCO Incorporated

By [Signature]  
Agent

PHOENIX, ARIZONA  
9:00 A.M.

APR 23 1991

RECEIVED  
BLM, AZ STATE OFFICE

A.M.C. 313629



A MC 313629

6

5

4

H-148A	H-147A	H-138A	H-137A
H-146A	H-136A	H-135A	
H-145A	H-134A	H-133A	
H-144A	H-132A	H-131A	
H-143A	H-130A	H-129A	
H-142A	H-128A	H-127A	
H-141A	H-126A	H-125A	
H-140	H-124	H-123	
H-139A	H-122A	H-121A	

7

9

18

17

16

H-120A	H-119A	H-98A	H-97A
H-118A	H-117A	H-96A	H-95A
H-116A	H-115A	H-94A	H-93A
H-114A	H-113A	H-92A	H-91A
H-112A	H-111A	H-90A	H-89A
H-110A	H-109A	H-88A	H-87A
H-108A	H-107A	H-86A	H-85A
H-106A	H-105A	H-84A	H-83A
H-104A	H-103A	H-82A	H-81A
H-102A	H-101A	H-80A	H-79A
H-100A	H-99A	H-78A	H-77A

19

S. 0° E. 600' →

N. 90° W. 1500' →

20

21

T. 18 S. R. 16 E.

• 2 X 2 X 4' POSTS 9:00 A.M. PHOENIX, ARIZONA

RECEIVED BLM, AZ STATE OFFICE APR 23 '91

9018 1393

ASARCO Incorporated  
 HELVETIA PROPERTY  
 LODE CLAIMS  
 PIMA COUNTY A.Z.  
 SCALE: 1" = 2000'

RECORDED BY: OKG  
DEPUTY RECORDER  
2077 RD13  
W  
MR T E SCARTACCINI  
ASARCO INC  
PO BOX 5747  
TUCSON AZ 85703



DOCKET: 9018  
PAGE: 1394  
NO. OF PAGES: 2  
SEQUENCE: 91042311  
04/16/91  
LOCATN 14:12:00  
ENVELOPE  
TOTAL \$ 8.00

NOTICE OF LOCATION  
(Lode Claim)

Notice is hereby given that ASARCO Incorporated, whose mailing address is P.O. Box 5747, Tucson, Arizona 85703, by its undersigned agent, makes this location of the H-136A lode mining claim, in the Helvetia Mining District, County of Pima, State of Arizona.

The claim is 1500 feet in length along the vein or deposit of mineral bearing rock in place and 600 feet in width (300 feet on either side of the center line of the claim), forming a claim in the shape of a parallelogram. The general course of said claim is from East to West.

This Notice is posted on the centerline of the claim which location monument is in Section 8, Township 18S, Range 16E, GSRB&M.

The location monument of said claim is located approx. 700'S/1550'W from the NE corner of Section 8, Township 18S, Range 16E, GSRB&M, Arizona and said claim lies within the N 1/2 sec 8 T18S R16E GSRB&M.

The surface boundaries of the claim are described as follows: Beginning at the discovery monument and running thence 50'E to the center of the end line and the true point of beginning thence (clockwise) 300'S to corner SE, thence 1500'W to corner SW, thence 300'N to center end line, thence 300'N to corner NW, thence 1500'E to corner NE, thence 300'S to point of beginning.

There are seven substantial posts, projecting at least 4 feet above the surface of the ground, or stone monuments, at least 3 feet high, one for the location monument, one at each of the four corners and one at the center of each end line as prescribed by A.R.S. §27-204.

Located, dated and posted on the ground this 4 day of April, 1991.

ASARCO Incorporated

By [Signature]  
Agent

PHOENIX, ARIZONA  
9:00 A.M.

APR 23 1991

RECEIVED  
BLM AZ STATE OFFICE

9018 1394

A M C 3 13630



6

5

4

H-148A	H-147A	H-138A	H-137A
H-146A	H-136A	H-135A	
H-145A	H-134A	H-133A	
H-144A	H-132A	H-131A	
H-143A	H-130A	H-129A	
H-142A	H-128A	H-127A	
H-141A	H-126A	H-125A	
H-140	H-124	H-123	
H-139A	H-122A	H-121A	

7

9

18

17

16

H-120A	H-119A	H-98A	H-97A
H-118A	H-117A	H-96A	H-95A
H-116A	H-115A	H-94A	H-93A
H-114A	H-113A	H-92A	H-91A
H-112A	H-111A	H-90A	H-89A
H-110A	H-109A	H-88A	H-87A
H-108A	H-107A	H-86A	H-85A
H-106A	H-105A	H-84A	H-83A
H-104A	H-103A	H-82A	H-81A
H-102A	H-101A	H-80A	H-79A
H-100A	H-99A	H-78A	H-77A

19

S. 0° E. 600'

N. 90° W. 1500'

20

21

T.18 S. R.16 E.

A MC 313630

• 2 X 2 X 4' POSTS  
PHOTOGRAPHED  
9:00 A.M.  
7/00/6

RECEIVED  
BLM. AZ STATE OFFICE  
APR 23 1991

ASARCO Incorporated  
HELVETIA PROPERTY

LODE CLAIMS  
PIMA COUNTY A.Z.  
SCALE: 1" = 2000'

9018 1395

RECORDED BY: DKU  
DEPUTY RECORDER  
2077 RD13  
W  
MR T E SCARTACCINI  
ASARCO INC  
PO BOX 5747  
TUCSON AZ 85703



DOCKET: 9018  
PAGE: 1396  
NO. OF PAGES: 2  
SEQUENCE: 91042312  
04/16/91  
LOCATN 14:12:00  
ENVELOPE  
TOTAL \$ 8.00

NOTICE OF LOCATION  
(Lode Claim)

Notice is hereby given that ASARCO Incorporated, whose mailing address is P.O. Box 5747, Tucson, Arizona 85703, by its undersigned agent, makes this location of the A-137A lode mining claim, in the Helvetia Mining District, County of Pima, State of Arizona.

The claim is 1500 feet in length along the vein or deposit of mineral bearing rock in place and 600 feet in width (300 feet on either side of the center line of the claim), forming a claim in the shape of a parallelogram. The general course of said claim is from East to West.

This Notice is posted on the centerline of the claim which location monument is in Section 8, Township 18S, Range 16E, GSRB&M.

The location monument of said claim is located approx. 100'S/1300'W from the NE corner of Section 8, Township 18S, Range 16E, GSRB&M, Arizona and said claim lies within the NE 1/4 sec 8 & SE 1/4 sec 5 T18S R16E GSRB&M.

The surface boundaries of the claim are described as follows: Beginning at the discovery monument and running thence 50' W to the center of the end line and the true point of beginning thence (clockwise) 300' N to corner NW, thence 1500' E to corner NE, thence 300' S to center end line, thence 300' S to corner SE, thence 1500' W to corner SW, thence 300' N to point of beginning.

There are seven substantial posts, projecting at least 4 feet above the surface of the ground, or stone monuments, at least 3 feet high, one for the location monument, one at each of the four corners and one at the center of each end line as prescribed by A.R.S. §27-204.

Located, dated and posted on the ground this 4 day of April, 1991.

ASARCO Incorporated


By [Signature]  
Agent

PHOENIX, ARIZONA  
9:00 A.M.  
APR 16 1991

RECEIVED  
BLM, AZ STATE OFFICE  
APR 23 1991  
9018 1396



A MC 313631



• 2 X 2 X 4' POSTS

PHOENIX, ARIZONA  
6:00 A.M.

APR 23 1991

RECEIVED  
BLM, AZ STATE OFFICE

8108

1397

ASARCO Incorporated  
HELVETIA PROPERTY

LODE CLAIMS  
PIMA COUNTY A.Z.  
SCALE: 1" = 2000'



RECORDED BY: OKG  
DEPUTY RECORDER  
2077 RD13



DOCKET: 9018  
PAGE: 1398  
NO. OF PAGES: 2  
SEQUENCE: 91042313  
04/16/91  
LOCATN 14:12:00  
ENVELOPE  
TOTAL \$ 8.00

W  
MR T E SCARTACCINI  
ASARCO INC  
PO BOX 5747  
TUCSON AZ 85703

NOTICE OF LOCATION  
(Lode Claim)

Notice is hereby given that ASARCO Incorporated, whose mailing address is P.O. Box 5747, Tucson, Arizona 85703, by its undersigned agent, makes this location of the H-138A lode mining claim, in the Helvetia Mining District, County of Pima, State of Arizona.

The claim is 1500 feet in length along the vein or deposit of mineral bearing rock in place and 600 feet in width (300 feet on either side of the center line of the claim), forming a claim in the shape of a parallelogram. The general course of said claim is from East to West.

This Notice is posted on the centerline of the claim which location monument is in Section 8, Township 18S, Range 16E, GSRB&M.

The location monument of said claim is located approx. 100'S/1550'W from the NE corner of Section 8, Township 18S, Range 16E, GSRB&M, Arizona and said claim lies within the N 1/2 sec 8 & S 1/2 sec 5 T18S R16E GSRB&M.

The surface boundaries of the claim are described as follows: Beginning at the discovery monument and running thence 50'E to the center of the end line and the true point of beginning thence (clockwise) 300'S to corner SE, thence 1500'W to corner SW, thence 300'N to center end line, thence 300'N to corner NW, thence 1500'E to corner NE, thence 300'S to point of beginning.

There are seven substantial posts, projecting at least 4 feet above the surface of the ground, or stone monuments, at least 3 feet high, one for the location monument, one at each of the four corners and one at the center of each end line as prescribed by A.R.S. §27-204.

Located, dated and posted on the ground this 4 day of April, 1991.

ASARCO Incorporated

By [Signature]  
Agent

PHOENIX, ARIZONA  
9:00 A.M.  
APR 23 91  
RECEIVED  
BLM, AZ STATE OFFICE

9018 1398

A 11C 312632



6

5

4

H-148A	H-147A	H-138A	H-137A
H-146A	H-136A	H-135A	
H-145A	H-134A	H-133A	
H-144A	H-132A	H-131A	
H-143A	H-130A	H-129A	
H-142A	H-128A	H-127A	
H-141A	H-126A	H-125A	
H-140	H-124	H-123	
H-139A	H-122A	H-121A	

9

7

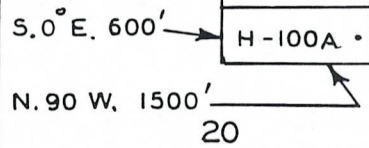
18

17

16

H-120A	H-119A	H-98A	H-97A
H-118A	H-117A	H-96A	H-95A
H-116A	H-115A	H-94A	H-93A
H-114A	H-113A	H-92A	H-91A
H-112A	H-111A	H-90A	H-89A
H-110A	H-109A	H-88A	H-87A
H-108A	H-107A	H-86A	H-85A
H-106A	H-105A	H-84A	H-83A
H-104A	H-103A	H-82A	H-81A

19



20

21

T.18S. R.16E.

A MC 313632

• 2 X 2 X 4' POSTS

PHOENIX, ARIZONA  
9:00 A.M.  
APR 23 1991

RECEIVED  
BLM, AZ STATE OFFICE

9018

1399

ASARCO Incorporated  
 HELVETIA PROPERTY  
 LODE CLAIMS  
 PIMA COUNTY AZ.  
 SCALE: 1" = 2000'

RECORDED BY:   
DEPUTY RECORDER  
2077 RD13  
W  
MR T E SCARTACCINI  
ASARCO INC  
PO BOX 5747  
TUCSON AZ 85703



DOCKET: 9018  
PAGE: 1400  
NO. OF PAGES: 2  
SEQUENCE: 91042314  
04/16/91  
LOCATN 14:12:00  
ENVELOPE  
TOTAL \$ 8.00

NOTICE OF LOCATION  
(Lode Claim)

Notice is hereby given that ASARCO Incorporated, whose mailing address is P.O. Box 5747, Tucson, Arizona 85703, by its undersigned agent, makes this location of the H-139A lode mining claim, in the HELUETA Mining District, County of PIMA, State of Arizona.

The claim is 1500 feet in length along the vein or deposit of mineral bearing rock in place and 600 feet in width (300 feet on either side of the center line of the claim), forming a claim in the shape of a parallelogram. The general course of said claim is from EAST to WEST.

This Notice is posted on the centerline of the claim which location monument is in Section 8, Township 18S, Range 16E, GSRB&M.

The location monument of said claim is located approx. 300' N 29 50' W from the SE corner of Section 8, Township 18S, Range 16E, GSRB&M, Arizona and said claim lies within the SW 1/4 Ali 8 T18S R16E GSRB&M.

The surface boundaries of the claim are described as follows: Beginning at the discovery monument and running thence 50' EAST to the center of the end line and the true point of beginning thence (clockwise) 300'S to corner SE, thence 1500W to corner SW, thence 100' N to center end line, thence 300' N to corner NW, thence 1500'E to corner NE, thence 300'S to point of beginning.

There are seven substantial posts, projecting at least 4 feet above the surface of the ground, or stone monuments, at least 3 feet high, one for the location monument, one at each of the four corners and one at the center of each end line as prescribed by A.R.S. §27-204.

Located, dated and posted on the ground this 4 day of April, 1991.

ASARCO Incorporated

By [Signature]  
Agent

PHOENIX, ARIZONA  
9:00 A.M.

APR 23 1991

RECEIVED  
BLM, AZ STATE OFFICE

9018

1400

A M C 3 13633



6

5

4

H-148A	H-147A	H-138A	H-137A
H-146A	H-136A	H-135A	
H-145A	H-134A	H-133A	
H-144A	H-132A	H-131A	
H-143A	H-130A <sup>8</sup>	H-129A	
H-142A	H-128A	H-127A	
H-141A	H-126A	H-125A	
H-140	H-124	H-123	
H-139A	H-122A	H-121A	

7

9

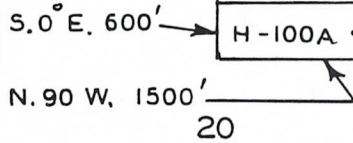
18

17

16

H-120A	H-119A	H-98A	H-97A
H-118A	H-117A	H-96A	H-95A
H-116A	H-115A	H-94A	H-93A
H-114A	H-113A	H-92A	H-91A
H-112A	H-111A	H-90A	H-89A
H-110A	H-109A	H-88A	H-87A
H-108A	H-107A	H-86A	H-85A
H-106A	H-105A	H-84A	H-83A
H-104A	H-103A	H-82A	H-81A
H-102A	H-101A	H-80A	H-79A
H-100A	H-99A	H-78A	H-77A

19



20

21

T.18S. R.16E.

A M C 313633

• 2 X 2 X 4' POSTS

PHOENIX, ARIZONA  
9:00 AM  
APR 23 1991

RECEIVED  
BLM, AZ STATE OFFICE

9018

1401

ASARCO Incorporated  
HELVETIA PROPERTY  
LODE CLAIMS  
PIMA COUNTY AZ.  
SCALE: 1" = 2000'

RECORDED BY: OKG  
DEPUTY RECORDER  
2077 RD13  
W  
MR T E SCARTACCINI  
ASARCO INC  
PO BOX 5747  
TUCSON AZ 85703



DOCKET: 9018  
PAGE: 1402  
NO. OF PAGES: 2  
SEQUENCE: 91042315  
04/16/91  
LOCATN 14:12:00  
ENVELOPE  
TOTAL \$ 8.00

NOTICE OF LOCATION  
(Lode Claim)

Notice is hereby given that ASARCO Incorporated, whose mailing address is P.O. Box 5747, Tucson, Arizona-85703, by its undersigned agent, makes this location of the H-140A lode mining claim, in the TEUENIA Mining District, County of PIMA, State of Arizona.

The claim is 1500 feet in length along the vein or deposit of mineral bearing rock in place and 600 feet in width (300 feet on either side of the center line of the claim), forming a claim in the shape of a parallelogram. The general course of said claim is from EAST to WEST.

This Notice is posted on the centerline of the claim which location monument is in Section 8, Township 18S, Range 10E, GSRB&M.

The location monument of said claim is located approx. 900' N 29.50' W from the SE corner of Section 8, Township 18S, Range 10E, GSRB&M, Arizona and said claim lies within the S 44 Y 4 SEC 8 T 18S R 10E GSRB&M.

The surface boundaries of the claim are described as follows: Beginning at the discovery monument and running thence 50' EAST to the center of the end line and the true point of beginning thence (clockwise) 300'S to corner SE, thence 1500' W to corner SW, thence 300' N to center end line, thence 300' N to corner NW, thence 1500' E to corner NE, thence 300'S to point of beginning.

There are seven substantial posts, projecting at least 4 feet above the surface of the ground, or stone monuments, at least 3 feet high, one for the location monument, one at each of the four corners and one at the center of each end line as prescribed by A.R.S. §27-204.

Located, dated and posted on the ground this 4 day of April, 1991.

ASARCO Incorporated

By [Signature]  
Agent

PHOENIX, ARIZONA  
5:00 A.M.  
00'S

APR 23 1991

RECEIVED  
BLM, AZ STATE OFFICE

9018 1402

A MC 313634



6

5

4

H-148A	H-147A	H-138A	H-137A
H-146A	H-136A	H-135A	
H-145A	H-134A	H-133A	
H-144A	H-132A	H-131A	
H-143A	H-130A	H-129A	
H-142A	H-128A	H-127A	
H-141A	H-126A	H-125A	
H-140	H-124	H-123	
H-139A	H-122A	H-121A	

7

9

18

17

16

H-120A	H-119A	H-98A	H-97A
H-118A	H-117A	H-96A	H-95A
H-116A	H-115A	H-94A	H-93A
H-114A	H-113A	H-92A	H-91A
H-112A	H-111A	H-90A	H-89A
H-110A	H-109A	H-88A	H-87A
H-108A	H-107A	H-86A	H-85A
H-106A	H-105A	H-84A	H-83A
H-104A	H-103A	H-82A	H-81A
H-102A	H-101A	H-80A	H-79A
H-100A	H-99A	H-78A	H-77A

19

S. 0° E. 600' →

N. 90° W. 1500' →

20

21

T.18 S. R.16 E.

A MC 313634

• 2 X 2 X 4' POSTS

PHOENIX, ARIZONA  
9:00 A.M.

APR 23 '91

RECEIVED  
BLM, AZ STATE OFFICE

9018

11403

ASARCO Incorporated  
HELVETIA PROPERTY

LODE CLAIMS  
PIMA COUNTY A.Z.

SCALE: 1" = 2000'

RECORDED BY: OKG  
DEPUTY RECORDER  
2077 RD13



DOCKET: 9018  
PAGE: 1404  
NO. OF PAGES: 2  
SEQUENCE: 91042316  
LOCATN 04/16/91  
14:12:00  
ENVELOPE  
TOTAL \$ 8.00

W  
MR T E SCARTACCINI  
ASARCO INC  
PO BOX 5747  
TUCSON AZ 85703

NOTICE OF LOCATION  
(Lode Claim)

Notice is hereby given that ASARCO Incorporated, whose mailing address is P.O. Box 5747, Tucson, Arizona 85703, by its undersigned agent, makes this location of the H-141A lode mining claim in the ITELWERA Mining District, County of PIMA, State of Arizona.

The claim is 1500 feet in length along the vein or deposit of mineral bearing rock in place and 600 feet in width (300 feet on either side of the center line of the claim), forming a claim in the shape of a parallelogram. The general course of said claim is from EAST to WEST.

This Notice is posted on the centerline of the claim which location monument is in Section 8, Township 18S, Range 16E, GSRB&M.

The location monument of said claim is located approx. 1500' N 200' W from the SE corner of Section 8, Township 18S, Range 16E, GSRB&M, Arizona and said claim lies within the SW 4K Sec 8 T18S R16E GSRB&M.

The surface boundaries of the claim are described as follows: Beginning at the discovery monument and running thence 50' EAST to the center of the end line and the true point of beginning thence (clockwise) 300' S to corner SE, thence 1500' W to corner SW, thence 300' N to center end line, thence 300' N to corner NW, thence 1500' E to corner NE, thence 300' S to point of beginning.

There are seven substantial posts, projecting at least 4 feet above the surface of the ground, or stone monuments, at least 3 feet high, one for the location monument, one at each of the four corners and one at the center of each end line as prescribed by A.R.S. §27-204.

Located, dated and posted on the ground this 4 day of April, 1991.

ASARCO Incorporated

By [Signature]  
Agent

PHOENIX, ARIZONA  
9:00 A.M.

APR 23 1991

RECEIVED  
BLM, AZ STATE OFFICE

9018

1404

A MC 313635



6

5

4

H-148A	H-147A	H-138A	H-137A
	H-146A	H-136A	H-135A
	H-145A	H-134A	H-133A
	H-144A	H-132A	H-131A
	H-143A	H-130A	H-129A
	H-142A	H-128A	H-127A
	H-141A	H-126A	H-125A
	H-140	H-124	H-123
	H-139A	H-122A	H-121A

9

7

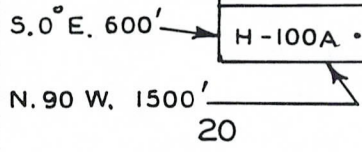
18

17

16

H-120A	H-119A	H-98A	H-97A
H-118A	H-117A	H-96A	H-95A
H-116A	H-115A	H-94A	H-93A
H-114A	H-113A	H-92A	H-91A
H-112A	H-111A	H-90A	H-89A
H-110A	H-109A	H-88A	H-87A
H-108A	H-107A	H-86A	H-85A
H-106A	H-105A	H-84A	H-83A
H-104A	H-103A	H-82A	H-81A
H-102A	H-101A	H-80A	H-79A
H-100A	H-99A	H-78A	H-77A

A MC 313635



20  
T. 18 S. R. 16 E.

19

21

• 2 X 2 X 4' POSTS

PHOENIX, ARIZONA  
5:00 A.M.  
APR 23 1991

RECEIVED  
BLM, AZ STATE OFFICE  
8/18/05 1405

ASARCO Incorporated  
HELVETIA PROPERTY

LODE CLAIMS  
PIMA COUNTY AZ.  
SCALE: 1" = 2000'



RECORDED BY: DKG  
DEPUTY RECORDER  
2077 RD13



DOCKET: 9018  
PAGE: 1406  
NO. OF PAGES: 2  
SEQUENCE: 91042317  
DATE: 04/16/91  
LOCATN: 14:12:00  
ENVELOPE  
TOTAL \$ 8.00

W  
MR T E SCARTACCINI  
ASARCO INC  
PO BOX 5747  
TUCSON AZ 85703

NOTICE OF LOCATION  
(Lode Claim)

Notice is hereby given that ASARCO Incorporated, whose mailing address is P.O. Box 5747, Tucson, Arizona 85703, by its undersigned agent, makes this location of the H-142A lode mining claim, in the DELUENNA Mining District, County of PIMA, State of Arizona.

The claim is 1500 feet in length along the vein or deposit of mineral bearing rock in place and 600 feet in width (300 feet on either side of the center line of the claim), forming a claim in the shape of a parallelogram. The general course of said claim is from EAST to WEST.

This Notice is posted on the centerline of the claim which location monument is in Section 8, Township 18S, Range 16E, GSRB&M.

The location monument of said claim is located approx. 200' N 2850' W from the SE corner of Section 8, Township 18S, Range 16E, GSRB&M, Arizona and said claim lies within the SW 1/4 Sec 8 T18S R16E GSRB&M.

The surface boundaries of the claim are described as follows: Beginning at the discovery monument and running thence 50' EAST to the center of the end line and the true point of beginning thence (clockwise) 300'S to corner SE, thence 1500' W to corner SW, thence 300' N to center end line, thence 300' N to corner NW, thence 1500' E to corner NE, thence 300'S to point of beginning.

There are seven substantial posts, projecting at least 4 feet above the surface of the ground, or stone monuments, at least 3 feet high, one for the location monument, one at each of the four corners and one at the center of each end line as prescribed by A.R.S. §27-204.

Located, dated and posted on the ground this 4 day of April, 1991.

ASARCO Incorporated

By [Signature]  
Agent

PHOENIX, ARIZONA  
9:00 A.M.

APR 23 1991

RECEIVED  
B.L.M. AZ STATE OFFICE

9018 1406

A.M.C. 313636



6

5

4

H-148A	H-147A	H-138A	H-137A
H-146A	H-136A	H-135A	
H-145A	H-134A	H-133A	
H-144A	H-132A	H-131A	
H-143A	H-130A <sup>8</sup>	H-129A	
H-142A	H-128A	H-127A	
H-141A	H-126A	H-125A	
H-140	H-124	H-123	
H-139A	H-122A	H-121A	

7

9

18

17

16

H-120A	H-119A	H-98A	H-97A
H-118A	H-117A	H-96A	H-95A
H-116A	H-115A	H-94A	H-93A
H-114A	H-113A	H-92A	H-91A
H-112A	H-111A	H-90A	H-89A
H-110A	H-109A	H-88A	H-87A
H-108A	H-107A	H-86A	H-85A
H-106A	H-105A	H-84A	H-83A
H-104A	H-103A	H-82A	H-81A
H-102A	H-101A	H-80A	H-79A
H-100A	H-99A	H-78A	H-77A

A M C 313636

19

S. 0° E. 600'

N. 90° W. 1500'

20

21

T.18S. R.16E.

• 2 X 2 X 4' POSTS

ASARCO Incorporated  
HELVETIA PROPERTY

LODE CLAIMS  
PIMA COUNTY AZ.  
SCALE: 1" = 2000'

RECEIVED  
BLM. AZ STATE OFFICE  
APR 23 '91  
9018 1407

RECORDED BY: OKG  
DEPUTY RECORDER  
2077 RD13



DOCKET: 9018  
PAGE: 1408  
NO. OF PAGES: 2  
SEQUENCE: 91042318  
DATE: 04/16/91  
LOCATN 14:12:00  
ENVELOPE  
TOTAL \$ 8.00

W  
MR T E SCARTACCINI  
ASARCO INC  
PO BOX 5747  
TUCSON AZ 85703

NOTICE OF LOCATION  
(Lode Claim)

Notice is hereby given that ASARCO Incorporated, whose mailing address is P.O. Box 5747, Tucson, Arizona 85703, by its undersigned agent, makes this location of the H-143A lode mining claim, in the HELENA Mining District, County of PIMA, State of Arizona.

A MC 313637

The claim is 1500 feet in length along the vein or deposit of mineral bearing rock in place and 600 feet in width (300 feet on either side of the center line of the claim), forming a claim in the shape of a parallelogram. The general course of said claim is from EAST to WEST.

This Notice is posted on the centerline of the claim which location monument is in Section 8, Township 18S, Range 16E, GSRB&M.

The location monument of said claim is located approx. 2700' N 12300' W from the SE corner of Section 8, Township 18S, Range 16E, GSRB&M, Arizona and said claim lies within the NW 1/4 Sec 14 R16E T18S R16E GSRB&M.

The surface boundaries of the claim are described as follows: Beginning at the discovery monument and running thence 50' EAST to the center of the end line and the true point of beginning thence (clockwise) 300'S to corner SE, thence 1500' W to corner SW, thence 300' N to center end line, thence 300' N to corner NW, thence 1500' E to corner NE, thence 300'S to point of beginning.

There are seven substantial posts, projecting at least 4 feet above the surface of the ground, or stone monuments, at least 3 feet high, one for the location monument, one at each of the four corners and one at the center of each end line as prescribed by A.R.S. §27-204.

Located, dated and posted on the ground this 4 day of April, 1991.

ASARCO Incorporated

PHOENIX, ARIZONA  
9:00 A.M.  
APR 23 1991  
RECEIVED  
BLM AZ STATE OFFICE

By [Signature]  
Agent

9018 1408



A.M.C. 313637

6

5

4

H-148A	H-147A	H-138A	H-137A
H-146A	H-136A	H-135A	
H-145A	H-134A	H-133A	
H-144A	H-132A	H-131A	
H-143A	H-130A	H-129A	
H-142A	H-128A	H-127A	
H-141A	H-126A	H-125A	
H-140	H-124	H-123	
H-139A	H-122A	H-121A	

7

9

18

17

16

H-120A	H-119A	H-98A	H-97A
H-118A	H-117A	H-96A	H-95A
H-116A	H-115A	H-94A	H-93A
H-114A	H-113A	H-92A	H-91A
H-112A	H-111A	H-90A	H-89A
H-110A	H-109A	H-88A	H-87A
H-108A	H-107A	H-86A	H-85A
H-106A	H-105A	H-84A	H-83A
H-104A	H-103A	H-82A	H-81A
H-102A	H-101A	H-80A	H-79A
H-100A	H-99A	H-78A	H-77A

19

S. 0° E. 600' →  
 N. 90° W. 1500' →

20

21

T.18S. R.16E.

• 2 X 2 X 4' POSTS

RECEIVED  
 BLM, AZ STATE OFFICE  
 Apr 23 91  
 PHOENIX, ARIZONA  
 9:00 AM

8106

1409

ASARCO Incorporated  
 HELVETIA PROPERTY  
 LODE CLAIMS  
 PIMA COUNTY AZ.  
 SCALE: 1" = 2000'

RECORDED BY: OKG  
DEPUTY RECORDER  
2077 RD13



DOCKET: 9018  
PAGE: 1410  
NO. OF PAGES: 2  
SEQUENCE: 91042319  
04/16/91  
LOCATN 14:12:00  
ENVELOPE  
TOTAL \$ 8.00

W  
MR T E SCARTACCINI  
ASARCO INC  
PO BOX 5747  
TUCSON AZ 85703

NOTICE OF LOCATION  
(Lode Claim)

Notice is hereby given that ASARCO Incorporated, whose mailing address is P.O. Box 5747, Tucson, Arizona 85703, by its undersigned agent, makes this location of the H-144A lode mining claim, in the HELUENA Mining District, County of PIMA, State of Arizona.

The claim is 1500 feet in length along the vein or deposit of mineral bearing rock in place and 600 feet in width (300 feet on either side of the center line of the claim), forming a claim in the shape of a parallelogram. The general course of said claim is from EAST to WEST.

This Notice is posted on the centerline of the claim which location monument is in Section 8, Township 18S, Range 16E, GSRB&M.

The location monument of said claim is located approx. 1800'S x 2800'W from the NE corner of Section 8, Township 18S, Range 16E, GSRB&M, Arizona and said claim lies within the NW 1/4 Sec 8 T 18S R 16E GSRB&M.

The surface boundaries of the claim are described as follows: Beginning at the discovery monument and running thence 50' EAST to the center of the end line and the true point of beginning thence (clockwise) 300'S to corner SE, thence 1500'W to corner SW, thence 300'N to center end line, thence 300'N to corner NW, thence 1500'E to corner NE, thence 300'S to point of beginning.

There are seven substantial posts, projecting at least 4 feet above the surface of the ground, or stone monuments, at least 3 feet high, one for the location monument, one at each of the four corners and one at the center of each end line as prescribed by A.R.S. §27-204.

Located, dated and posted on the ground this 4 day of April, 1991.

ASARCO Incorporated

By [Signature]  
Agent

PHOENIX, ARIZONA  
9:00 A.M.

APR 23 1991

RECEIVED  
BLM AZ STATE OFFICE

9018

1410

A H C 313638



6

5

4

H-148A	H-147A	H-138A	H-137A
H-146A	H-136A	H-135A	
H-145A	H-134A	H-133A	
H-144A	H-132A	H-131A	
H-143A	H-130A	H-129A	
H-142A	H-128A	H-127A	
H-141A	H-126A	H-125A	
H-140	H-124	H-123	
H-139A	H-122A	H-121A	

7

9

18

17

16

H-120A	H-119A	H-98A	H-97A
H-118A	H-117A	H-96A	H-95A
H-116A	H-115A	H-94A	H-93A
H-114A	H-113A	H-92A	H-91A
H-112A	H-111A	H-90A	H-89A
H-110A	H-109A	H-88A	H-87A
H-108A	H-107A	H-86A	H-85A
H-106A	H-105A	H-84A	H-83A
H-104A	H-103A	H-82A	H-81A
H-102A	H-101A	H-80A	H-79A
H-100A	H-99A	H-78A	H-77A

19

21

S. 0° E. 600' →

N. 90° W. 1500' →

20

T.18S. R.16E.

AHC 313638

• 2 X 2 X 4' POSTS

PHOENIX, ARIZONA  
9:00 A.M.

RECEIVED  
BLM. AZ STATE OFFICE  
APR 23 1991

8108

1411

ASARCO Incorporated  
HELVETIA PROPERTY

LODE CLAIMS  
PIMA COUNTY AZ.

SCALE: 1" = 2000'

RECORDED BY: OKG  
DEPUTY RECORDER  
2077 RD13  
W  
MR T E SCARTACCINI  
ASARCO INC  
PO BOX 5747  
TUCSON AZ 85703



DOCKET: 9018  
PAGE: 1412  
NO. OF PAGES: 2  
SEQUENCE: 91042320  
04/16/91  
LOCATN 14:12:00  
ENVELOPE  
TOTAL \$ 8.00

NOTICE OF LOCATION  
(Lode Claim)

Notice is hereby given that ASARCO Incorporated, whose mailing address is P.O. Box 5747, Tucson, Arizona 85703, by its undersigned agent, makes this location of the H-145A lode mining claim, in the HELVETA Mining District, County of PIMA, State of Arizona.

The claim is 1500 feet in length along the vein or deposit of mineral bearing rock in place and 600 feet in width (300 feet on either side of the center line of the claim), forming a claim in the shape of a parallelogram. The general course of said claim is from EAST to WEST.

This Notice is posted on the centerline of the claim which location monument is in Section 8, Township 18S, Range 16E, GSRB&M.

The location monument of said claim is located approx. 1200' N 70' W from the NE corner of Section 8, Township 18S, Range 16E, GSRB&M, Arizona and said claim lies within the NW 1/4 Sec 8 T18S R16E GSRB&M.

The surface boundaries of the claim are described as follows: Beginning at the discovery monument and running thence 50' EAST to the center of the end line and the true point of beginning thence (clockwise) 300' S to corner SE, thence 1500' W to corner SW, thence 300' N to center end line, thence 300' N to corner NW, thence 1500' E to corner NE, thence 300' S to point of beginning.

There are seven substantial posts, projecting at least 4 feet above the surface of the ground, or stone monuments, at least 3 feet high, one for the location monument, one at each of the four corners and one at the center of each end line as prescribed by A.R.S. §27-204.

Located, dated and posted on the ground this 4 day of April, 1991.

ASARCO Incorporated

By [Signature]  
Agent

PHOENIX, ARIZONA  
9:00 A.M.

APR 23 1991


RECEIVED  
BLM, AZ STATE OFFICE

9018

1412



A MC 313639



S. 0° E. 600' →

N. 90° W. 1500' →

T. 18 S. R. 16 E.

PHOENIX, ARIZONA  
 9:00 AM  
 APR 23 1991  
 RECEIVED  
 B.L.M. AZ STATE OFFICE

ASARCO Incorporated  
 HELVETIA PROPERTY  
 LODE CLAIMS  
 PIMA COUNTY A.Z.  
 SCALE: 1" = 2000'

9018 1413



RECORDED BY: OKG  
DEPUTY RECORDER  
2077 RD13



DOCKET: 9018  
PAGE: 1414  
NO. OF PAGES: 2  
SEQUENCE: 91042321  
04/16/91  
LOCATN 14:12:00  
ENVELOPE  
TOTAL \$ 8.00

W  
MR T E SCARTACCINI  
ASARCO INC  
PO BOX 5747  
TUCSON AZ 85703

NOTICE OF LOCATION  
(Lode Claim)

Notice is hereby given that ASARCO Incorporated, whose mailing address is P.O. Box 5747, Tucson, Arizona 85703, by its undersigned agent, makes this location of the H-146A lode mining claim, in the HELMEDO Mining District, County of PIMA, State of Arizona.

The claim is 1500 feet in length along the vein or deposit of mineral bearing rock in place and 600 feet in width (300 feet on either side of the center line of the claim), forming a claim in the shape of a parallelogram. The general course of said claim is from EAST to WEST.

This Notice is posted on the centerline of the claim which location monument is in Section 8, Township 18S, Range 16E, GSRB&M.

The location monument of said claim is located approx. 600'S & 275'W from the NE corner of Section 8, Township 18S, Range 16E, GSRB&M, Arizona and said claim lies within the NW 1/4 of Sec 8 T 18S R 16E GSRB&M.

The surface boundaries of the claim are described as follows: Beginning at the discovery monument and running thence 50' E to the center of the end line and the true point of beginning thence (clockwise) 300'S to corner SE, thence 1500' W to corner SW thence 300' N to center end line, thence 300' N to corner NW, thence 1500' E to corner NE, thence 300'S to point of beginning.

There are seven substantial posts, projecting at least 4 feet above the surface of the ground, or stone monuments, at least 3 feet high, one for the location monument, one at each of the four corners and one at the center of each end line as prescribed by A.R.S. §27-204.

Located, dated and posted on the ground this 4 day of April, 1991.

ASARCO Incorporated

By [Signature]  
Agent

PHOENIX, ARIZONA  
9:00 AM

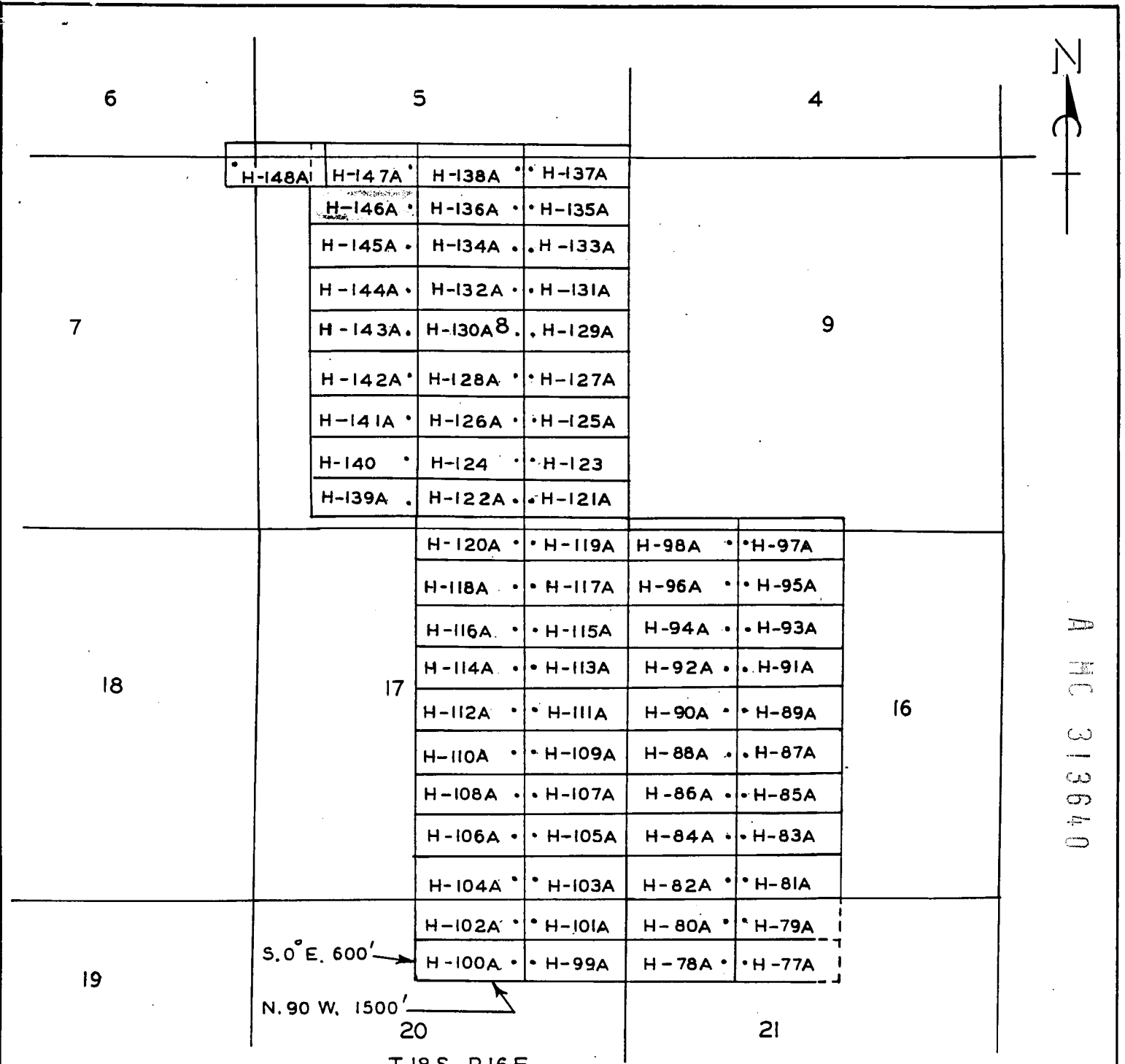
APR 23 1991

RECEIVED  
BLM, AZ STATE OFFICE

9018 1414



A H C 313640



S. 0° E. 600' →

N. 90° W. 1500' →

T. 18 S. R. 16 E.

MINERAL RIGHTS  
PIMA COUNTY, ARIZONA

APR 23 1991

RECEIVED  
BLM, AZ STATE OFFICE

ASARCO Incorporated  
 HELVETIA PROPERTY  
 LODE CLAIMS  
 PIMA COUNTY A.Z.  
 SCALE: 1" = 2000'

9018 1415

RECORDED BY: OKG  
DEPUTY RECORDER  
2077 RD13



DOCKET: 9018  
PAGE: 1416  
NO. OF PAGES: 2  
SEQUENCE: 91042322  
DATE: 04/16/91  
LOCATN 14:12:00  
ENVELOPE  
TOTAL \$ 8.00

W  
MR T E SCARTACCINI  
ASARCO INC  
PO BOX 5747  
TUCSON AZ 85703

NOTICE OF LOCATION  
(Lode Claim)

Notice is hereby given that ASARCO Incorporated, whose mailing address is P.O. Box 5747, Tucson, Arizona 85703, by its undersigned agent, makes this location of the H-147A lode mining claim, in the Helvetia Mining District, County of Pima, State of Arizona.

The claim is 1500 feet in length along the vein or deposit of mineral bearing rock in place and 600 feet in width (300 feet on either side of the center line of the claim), forming a claim in the shape of a parallelogram. The general course of said claim is from East to West.

This Notice is posted on the centerline of the claim which location monument is in Section 8, Township 18S, Range R16E, GSRB&M

The location monument of said claim is located approx. 100'S/3050'W from the NE corner of Section 8, Township 18S, Range 16E, GSRB&M, Arizona and said claim lies within the NW 1/4 sec. 8 & SW 1/4 sec 5 T18S R16E GSRB&M

The surface boundaries of the claim are described as follows: Beginning at the discovery monument and running thence 50'E to the center of the end line and the true point of beginning thence (clockwise) 300'S to corner SE, thence 1500'W to corner SW, thence 300'N to center end line, thence 300'N to corner NW, thence 1500'E to corner NE, thence 300'S to point of beginning.

There are seven substantial posts, projecting at least 4 feet above the surface of the ground, or stone monuments, at least 3 feet high, one for the location monument, one at each of the four corners and one at the center of each end line as prescribed by A.R.S. §27-204.

Located, dated and posted on the ground this 4 day of April, 1991.

ASARCO Incorporated

PHOENIX, ARIZONA  
9:00 AM

APR 23 1991

RECEIVED  
BLM, AZ STATE OFFICE

By [Signature]  
Agent

9018 1416



A M C 313641

6

5

4

H-148A	H-147A	H-138A	H-137A
H-146A	H-136A	H-135A	
H-145A	H-134A	H-133A	
H-144A	H-132A	H-131A	
H-143A	H-130A	H-129A	
H-142A	H-128A	H-127A	
H-141A	H-126A	H-125A	
H-140	H-124	H-123	
H-139A	H-122A	H-121A	

7

9

18

17

16

H-120A	H-119A	H-98A	H-97A
H-118A	H-117A	H-96A	H-95A
H-116A	H-115A	H-94A	H-93A
H-114A	H-113A	H-92A	H-91A
H-112A	H-111A	H-90A	H-89A
H-110A	H-109A	H-88A	H-87A
H-108A	H-107A	H-86A	H-85A
H-106A	H-105A	H-84A	H-83A
H-104A	H-103A	H-82A	H-81A
H-102A	H-101A	H-80A	H-79A
H-100A	H-99A	H-78A	H-77A

19

21

S. 0° E. 600' →

N. 90° W. 1500' →

20

T.18S. R.16E.

• 2 X 2 X 4' POSTS

PHOENIX, ARIZONA

APR 23 1917

RECEIVED

BLM AZ STATE OFFICE

9018

1417

ASARCO Incorporated

HELVETIA PROPERTY

LODE CLAIMS

PIMA COUNTY AZ.

SCALE: 1" = 2000'

RECORDED BY: OKG  
DEPUTY RECORDER  
2077 RD13  
W  
MR T E SCARTACCINI  
ASARCO INC  
PO BOX 5747  
TUCSON AZ 85703



DOCKET: 9018  
PAGE: 1418  
NO. OF PAGES: 2  
SEQUENCE: 91042323  
04/16/91  
LOCATN 14:12:00  
ENVELOPE  
TOTAL \$ 8.00

NOTICE OF LOCATION  
(Lode Claim)

Notice is hereby given that ASARCO Incorporated, whose mailing address is P.O. Box 5747, Tucson, Arizona 85703, by its undersigned agent, makes this location of the H-148A lode mining claim, in the Helvetia Mining District, County of Pima, State of Arizona.

The claim is 1500 feet in length along the vein or deposit of mineral bearing rock in place and 600 feet in width (300 feet on either side of the center line of the claim), forming a claim in the shape of a parallelogram. The general course of said claim is from East to West.

This Notice is posted on the centerline of the claim which location monument is in Section 7, Township 18S, Range 16E, GSRB&M.

The location monument of said claim is located approx. 100's/300'W from the NE corner of Section 7, Township 18S, Range 16E, GSRB&M, Arizona and said claim lies within the NW 1/4 Sec 8, NE 1/4 Sec 7, SE 1/4 Sec 6 & SW 1/4 Sec 5 T18S R16E GSRB&M.

The surface boundaries of the claim are described as follows: Beginning at the discovery monument and running thence 50'W to the center of the end line and the true point of beginning thence (clockwise) 300'N to corner NW, thence 1500'E to corner NE, thence 300'S to center end line, thence 300'S to corner SE, thence 1500'W to corner SW, thence 300'N to point of beginning.

There are seven substantial posts, projecting at least 4 feet above the surface of the ground, or stone monuments, at least 3 feet high, one for the location monument, one at each of the four corners and one at the center of each end line as prescribed by A.R.S. §27-204.

Located, dated and posted on the ground this 6 day of April, 1991.

ASARCO Incorporated

By Della D  
Agent

PHOENIX, ARIZONA  
9:00 A.M.

APR 23 1991

RECEIVED  
BLM, AZ STATE OFFICE

9018

1418

A MC 313642



A MC 313642

6

5

4

H-148A	H-147A	H-138A	H-137A
H-146A	H-136A	H-135A	
H-145A	H-134A	H-133A	
H-144A	H-132A	H-131A	
H-143A	H-130A	H-129A	
H-142A	H-128A	H-127A	
H-141A	H-126A	H-125A	
H-140	H-124	H-123	
H-139A	H-122A	H-121A	

7

9

18

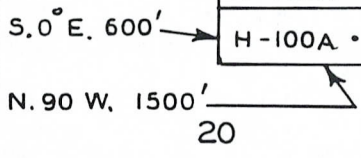
17

16

H-120A	H-119A	H-98A	H-97A
H-118A	H-117A	H-96A	H-95A
H-116A	H-115A	H-94A	H-93A
H-114A	H-113A	H-92A	H-91A
H-112A	H-111A	H-90A	H-89A
H-110A	H-109A	H-88A	H-87A
H-108A	H-107A	H-86A	H-85A
H-106A	H-105A	H-84A	H-83A
H-104A	H-103A	H-82A	H-81A
H-102A	H-101A	H-80A	H-79A
H-100A	H-99A	H-78A	H-77A

19

21



20

T.18S. R.16E.

• 2 X 2 X 4' POSTS  
PHOENIX, ARIZONA  
6:00 AM '91

RECEIVED  
BLM. AZ STATE OFFICE  
APR 23 '91

ASARCO Incorporated  
HELVETIA PROPERTY

LODE CLAIMS  
PIMA COUNTY AZ.  
SCALE: 1" = 2000'

9018 1419

RECORDED BY: OKG  
DEPUTY RECORDER  
2077 RD13  
W  
MR T E SCARTACCINI  
ASARCO INC  
PO BOX 5747  
TUCSON AZ 85703



DOCKET: 9018  
PAGE: 1420  
NO. OF PAGES: 2  
SEQUENCE: 91042324  
DATE: 04/16/91  
LOCATN: 14:12:00  
ENVELOPE  
TOTAL \$ 8.00

NOTICE OF LOCATION  
(Lode Claim)

Notice is hereby given that ASARCO Incorporated, whose mailing address is P.O. Box 5747, Tucson, Arizona 85703, by its undersigned agent, makes this location of the H-149A lode mining claim, in the Helvetia Mining District, County of Pima, State of Arizona.

The claim is 1500 feet in length along the vein or deposit of mineral bearing rock in place and 600 feet in width (300 feet on either side of the center line of the claim), forming a claim in the shape of a parallelogram. The general course of said claim is from East to West.

This Notice is posted on the centerline of the claim which location monument is in Section 7, Township 18S, Range 16E, GSRB&M.

The location monument of said claim is located approx. 100'S/1750'W from the NE corner of Section 7, Township 18S, Range 16E, GSRB&M, Arizona and said claim lies within the NE 1/4 Sec 7 & SE 1/4 Sec. 6 T18S R16E GSRB&M.

The surface boundaries of the claim are described as follows: Beginning at the discovery monument and running thence 50' W to the center of the end line and the true point of beginning thence (clockwise) 300' N to corner NW, thence 1500' E to corner NE, thence 300' S to center end line, thence 300' S to corner SE, thence 1500' W to corner SW, thence 300' N to point of beginning.

There are seven substantial posts, projecting at least 4 feet above the surface of the ground, or stone monuments, at least 3 feet high, one for the location monument, one at each of the four corners and one at the center of each end line as prescribed by A.R.S. §27-204.

Located, dated and posted on the ground this 6 day of April, 1991.

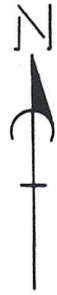
ASARCO Incorporated

By [Signature]  
Agent

PHOENIX ARIZONA  
APR 16 9 00 AM

APR 23 1991 9018 1420

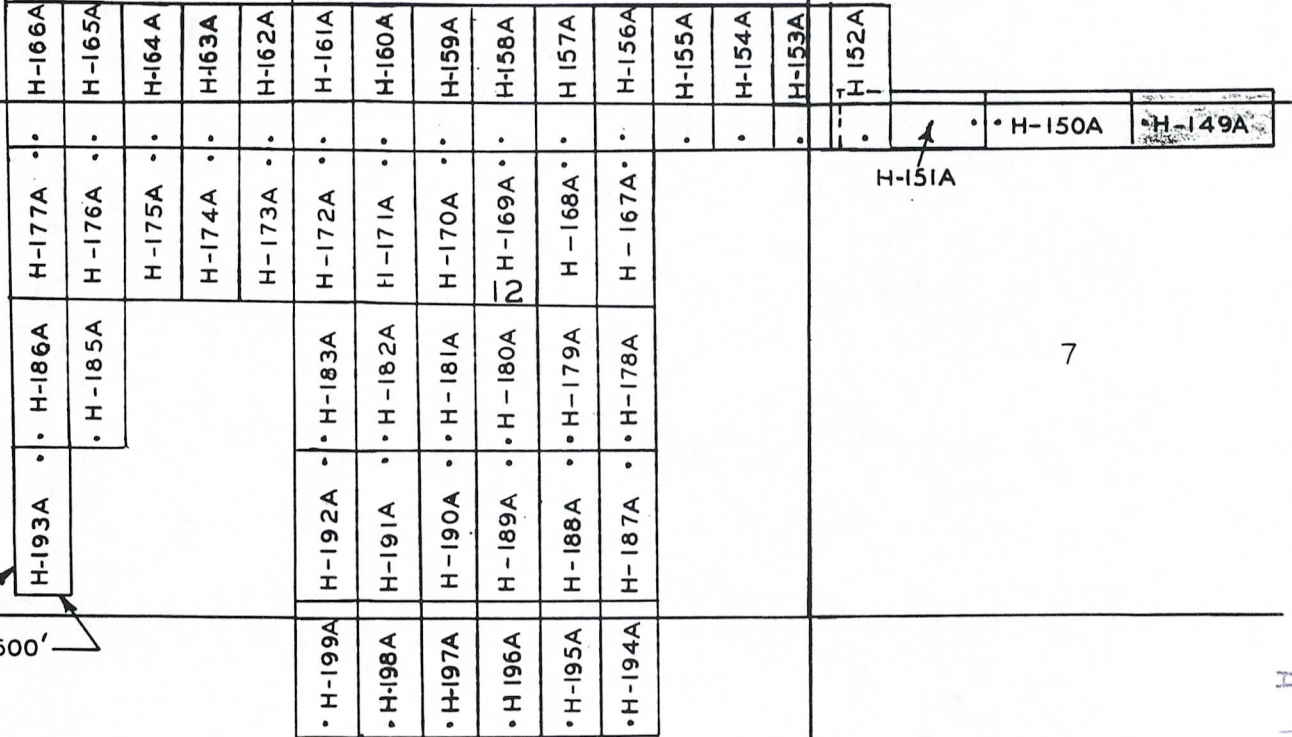
RECEIVED  
BLM, AZ STATE OFFICE



6

R.15 E.  
R.16 E.

2



N.0°W 1500'

N.90°W. 600'

7

14

13

18

T.18S.

A MC 313643

• 2 X 2 X 4' POSTS

ASARCO Incorporated  
HELVETIA PROPERTY  
LODE CLAIMS  
PIMA COUNTY AZ.  
SCALE: 1"=2000'

RECEIVED  
BLM AZ STATE OFFICE  
APR 23 91  
9:00 A.M.  
PHOENIX, ARIZONA

9018 1421 9018 1421



RECORDED BY: OKG  
DEPUTY RECORDER  
2077 RD13



DOCKET: 9018  
PAGE: 1422  
NO. OF PAGES: 2  
SEQUENCE: 91042325  
04/16/91  
LOCATN 14:12:00  
ENVELOPE  
TOTAL \$ 8.00

W  
MR T E SCARTACCINI  
ASARCO INC  
PO BOX 5747  
TUCSON AZ 85703

NOTICE OF LOCATION  
(Lode Claim)

Notice is hereby given that ASARCO Incorporated, whose mailing address is P.O. Box 5747, Tucson, Arizona 85703, by its undersigned agent, makes this location of the H-150A lode mining claim, in the Helvetia Mining District, County of Pima, State of Arizona.

The claim is 1500 feet in length along the vein or deposit of mineral bearing rock in place and 600 feet in width (300 feet on either side of the center line of the claim), forming a claim in the shape of a parallelogram. The general course of said claim is from East to West.

This Notice is posted on the centerline of the claim which location monument is in Section 7, Township 18S, Range R16E, GSRB&M.

The location monument of said claim is located approx. 100'S/3250'W from the NE corner of Section 7, Township 18S, Range 16E, GSRB&M, Arizona and said claim lies within the N 1/2 sec 7 & S 1/2 sec 6 T18S R16E GSRB&M.

The surface boundaries of the claim are described as follows: Beginning at the discovery monument and running thence 50'W to the center of the end line and the true point of beginning thence (clockwise) 300'N to corner NW, thence 1500'E to corner NE, thence 300S to center end line, thence 300'S to corner SE, thence 1500'W to corner SW, thence 300'N to point of beginning.

There are seven substantial posts, projecting at least 4 feet above the surface of the ground, or stone monuments, at least 3 feet high, one for the location monument, one at each of the four corners and one at the center of each end line as prescribed by A.R.S. §27-204.

Located, dated and posted on the ground this 6 day of April, 1991.

ASARCO Incorporated

By [Signature]  
Agent

PHOENIX, ARIZONA  
9:00 A.M.

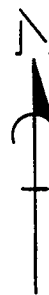
APR 23 1991

RECEIVED  
BLM, AZ STATE OFFICE

9018

1422

A MC 313644



6

R.15 E.  
R.16 E.

2

N.0°W 1500'

N.90°W. 600'

H-193A	H-186A	H-177A	H-166A
H-192A	H-183A	H-176A	H-165A
H-191A	H-182A	H-175A	H-164A
H-190A	H-181A	H-174A	H-163A
H-189A	H-180A	H-173A	H-162A
H-188A	H-179A	H-172A	H-161A
H-187A	H-178A	H-171A	H-160A
H-199A	H-198A	H-170A	H-159A
H-198A	H-197A	H-169A	H-158A
H-197A	H-196A	H-168A	H-157A
H-196A	H-195A	H-167A	H-156A
H-195A	H-194A	H-155A	H-155A
		H-154A	H-154A
		H-153A	H-153A
		H-152A	H-152A
		H-151A	H-150A
			H-149A

7

14

13

18

T.18S.

A MC 313644

PHOENIX 2x2 5150

APR 23 '91

RECEIVED  
BLM AZ STATE OFFICE

ASARCO Incorporated  
HELVETIA PROPERTY  
LODE CLAIMS  
PIMA COUNTY AZ.  
SCALE: 1"=2000'

9018 1423

RECORDED BY: OKG  
DEPUTY RECORDER  
2077 RD13



DOCKET: 9018  
PAGE: 1424  
NO. OF PAGES: 2  
SEQUENCE: 91042326  
04/16/91  
LOCATN 14:12:00  
ENVELOPE  
TOTAL \$ 8.00

W  
MR T E SCARTACCINI  
ASARCO INC  
PO BOX 5747  
TUCSON AZ 85703

NOTICE OF LOCATION  
(Lode Claim)

Notice is hereby given that ASARCO Incorporated, whose mailing address is P.O. Box 5747, Tucson, Arizona 85703, by its undersigned agent, makes this location of the H-151A lode mining claim, in the Helvetia Mining District, County of Pima, State of Arizona.

The claim is 1500 feet in length along the vein or deposit of mineral bearing rock in place and 600 feet in width (300 feet on either side of the center line of the claim), forming a claim in the shape of a parallelogram. The general course of said claim is from East to West.

This Notice is posted on the centerline of the claim which location monument is in Section 7, Township 18S, Range 16E, GSRB&M.

The location monument of said claim is located approx <sup>200'S</sup> ~~100'S~~ 3400' W from the NE corner of Section 7, Township 18S, Range 16E, GSRB&M, Arizona and said claim lies within the NW 1/4 sec 7, & SW 1/4 sec. 6 T18S R16E GSRB&M.

The surface boundaries of the claim are described as follows: Beginning at the discovery monument and running thence 50'E to the center of the end line and the true point of beginning thence (clockwise) 300'S to corner SE, thence 1500'W to corner SW, thence 300'N to center end line, thence 300'N to corner NW, thence 1500'E to corner NE, thence 300'S to point of beginning.

There are seven substantial posts, projecting at least 4 feet above the surface of the ground, or stone monuments, at least 3 feet high, one for the location monument, one at each of the four corners and one at the center of each end line as prescribed by A.R.S. §27-204.

Located, dated and posted on the ground this 6 day of April, 1991.

ASARCO Incorporated

By [Signature]  
Agent

PHOENIX, ARIZONA  
9:00 A.M.

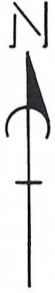
APR 23 1991

RECEIVED  
BLM. AZ STATE OFFICE

9018

1424

A  
M.C.  
313645



2

1

R.15 E.  
R.16 E.

6

N.0°W 1500'

N.90°W. 600'

=

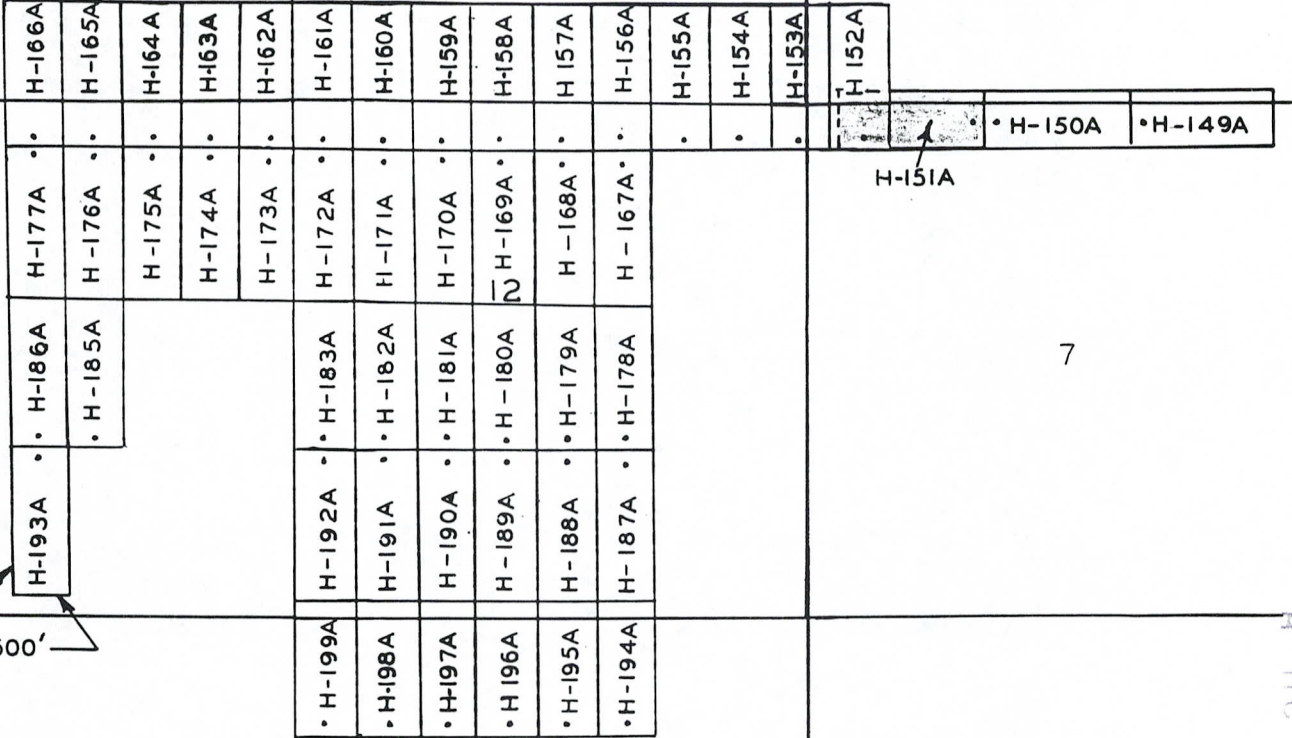
14

13

7

18

T.18S.



• 2 x 2 x 4 POSTS PHOENIX, ARIZONA 9:00 AM

Apr 23 '91

RECEIVED BLM. AZ STATE OFFICE

ASARCO Incorporated  
HELVETIA PROPERTY  
LODE CLAIMS  
PIMA COUNTY AZ.  
SCALE: 1"=2000'

A MC 313645

8106 1425

RECORDED BY: OKG  
DEPUTY RECORDER  
2077 RD13  
W  
MR T E SCARTACCINI  
ASARCO INC  
PO BOX 5747  
TUCSON AZ 85703



DOCKET: 9018  
PAGE: 1426  
NO. OF PAGES: 2  
SEQUENCE: 91042327  
04/16/91  
LOCATN 14:12:00  
ENVELOPE  
TOTAL \$ 8.00

NOTICE OF LOCATION  
(Lode Claim)

Notice is hereby given that ASARCO Incorporated, whose mailing address is P.O. Box 5747, Tucson, Arizona 85703, by its undersigned agent, makes this location of the H-152A lode mining claim, in the Helvetia Mining District, County of Pima, State of Arizona.

The claim is 1500 feet in length along the vein or deposit of mineral bearing rock in place and 600 feet in width (300 feet on either side of the center line of the claim), forming a claim in the shape of a parallelogram. The general course of said claim is from North to South.

This Notice is posted on the centerline of the claim which location monument is in Section 7, Township 18S, Range 16E, GSRB&M.

The location monument of said claim is located approx. 500'S/5800'E from the NW corner of Section 12, Township 18S, Range 16E, GSRB&M, Arizona and said claim lies within the NW 1/4 sec 7 & SW 1/4 sec 6 T18S R16E GSRB&M.

The surface boundaries of the claim are described as follows: Beginning at the discovery monument and running thence 50'S to the center of the end line and the true point of beginning thence (clockwise) 300'W to corner SW, thence 1500'N to corner NW, thence 300'E to center end line, thence 300'E to corner NE, thence 1500S to corner SE, thence 300'W to point of beginning.

There are seven substantial posts, projecting at least 4 feet above the surface of the ground, or stone monuments, at least 3 feet high, one for the location monument, one at each of the four corners and one at the center of each end line as prescribed by A.R.S. §27-204.

Located, dated and posted on the ground this 6 day of April, 1991.

ASARCO Incorporated

By [Signature]  
Agent

PHOENIX, ARIZONA  
9:00 A.M.

APR 23 1991

RECEIVED  
BLM. AZ STATE OFFICE

9018 1426

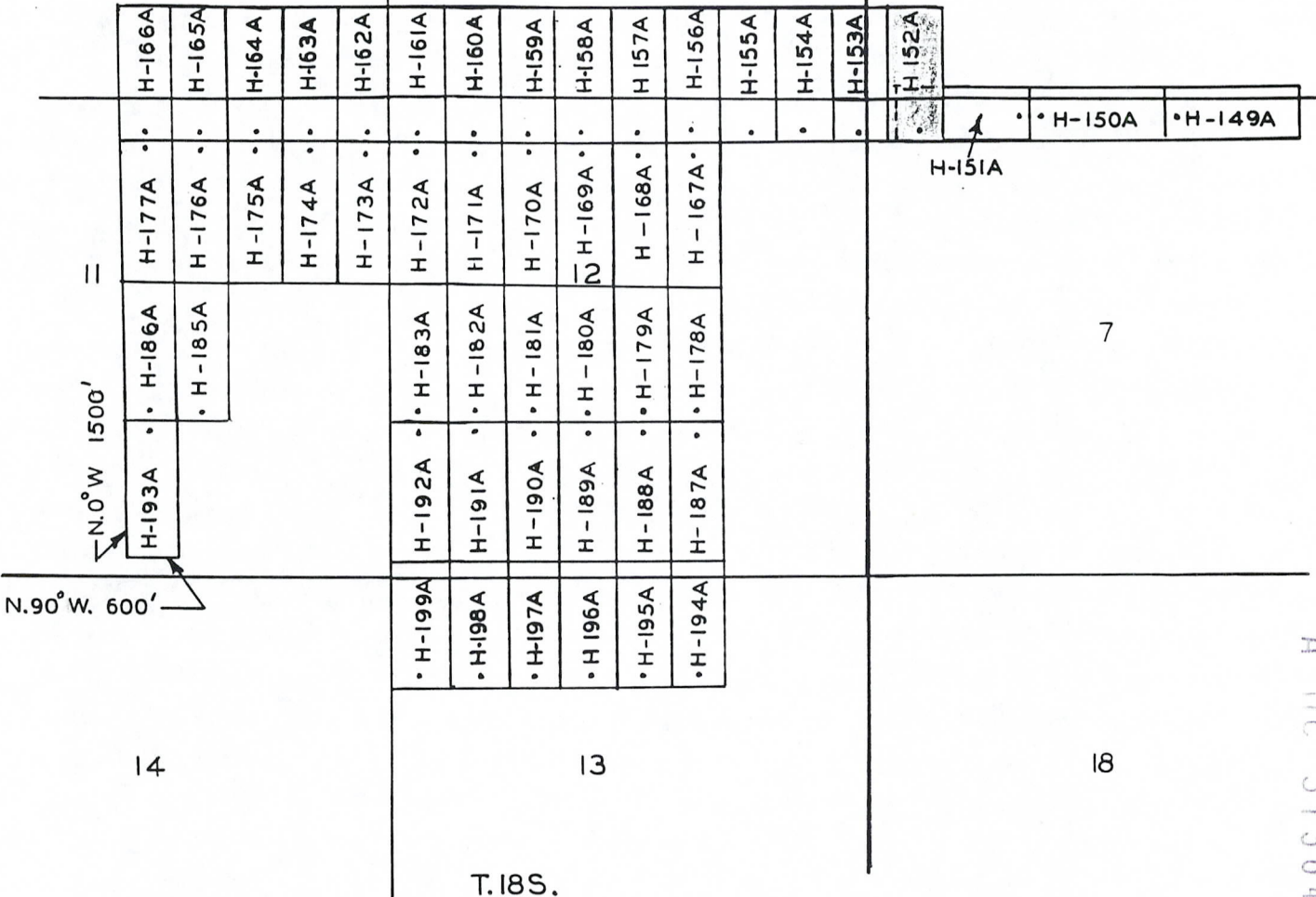
A MC 313646



6

R.15 E.  
R.16 E.

2



7

N.0° W 1500'

N.90° W. 600'

14

13

18

T.18S.

• 2 X 2 X 4' POSTS

PHOENIX, ARIZONA  
9:00 A.M.

APR 23 '91

RECEIVED  
BLM. AZ STATE OFFICE

8106

1427

ASARCO Incorporated  
HELVETIA PROPERTY

LODE CLAIMS  
PIMA COUNTY AZ.  
SCALE: 1" = 2000'

A MC 313646

RECORDED BY: OKG  
DEPUTY RECORDER  
2077 RD13



DOCKET: 9018  
PAGE: 1428  
NO. OF PAGES: 2  
SEQUENCE: 91042328  
04/16/91  
LOCATN 14:12:00  
ENVELOPE  
TOTAL \$ 8.00

W  
MR T E SCARTACCINI  
ASARCO INC  
PD BOX 5747  
TUCSON AZ 85703

NOTICE OF LOCATION  
(Lode Claim)

Notice is hereby given that ASARCO Incorporated, whose mailing address is P.O. Box 5747, Tucson, Arizona 85703, by its undersigned agent, makes this location of the H-153A lode mining claim, in the Helvetia Mining District, County of Pima, State of Arizona.

The claim is 1500 feet in length, along the vein or deposit of mineral bearing rock in place and 600 feet in width (300 feet on either side of the center line of the claim), forming a claim in the shape of a parallelogram. The general course of said claim is from North to South.

This Notice is posted on the centerline of the claim which location monument is in Section 12, Township 18S, Range 15E, GSRB&M.

The location monument of said claim is located approx. 500'S/5200'E from the NW corner of Section 12, Township 18S, Range 15E, GSRB&M, Arizona and said claim lies within the NE 1/4 sec 12 & SE 1/4 sec 1 T 18S R 15E, NW 1/4 sec 7 & SW 1/4 sec 6 T 18S R 16E GSRB&M.

The surface boundaries of the claim are described as follows: Beginning at the discovery monument and running thence 503 to the center of the end line and the true point of beginning thence (clockwise) 300'W to corner SW, thence 1500'N to corner NW, thence 300'E to center end line, thence 300'E to corner NE, thence 1500'S to corner SE, thence 300'W to point of beginning.

There are seven substantial posts, projecting at least 4 feet above the surface of the ground, or stone monuments, at least 3 feet high, one for the location monument, one at each of the four corners and one at the center of each end line as prescribed by A.R.S. §27-204.

Located, dated and posted on the ground this 6 day of April, 1991.

ASARCO Incorporated

By [Signature]  
Agent

PHOENIX, ARIZONA  
9:00 A.M.

APR 23 1991

RECEIVED 9018  
BLM, AZ STATE OFFICE

1428

A M C 313647



6

R.15 E.  
R.16 E.

2

N.0°W 1500'

N.90°W. 600'

11

H-193A	H-186A	H-177A	H-166A
H-185A	H-176A	H-165A	H-164A
H-175A	H-174A	H-163A	H-162A
H-173A	H-172A	H-161A	H-160A
H-192A	H-183A	H-171A	H-159A
H-191A	H-182A	H-169A	H-158A
H-190A	H-181A	H-168A	H-157A
H-189A	H-180A	H-167A	H-156A
H-188A	H-179A	H-155A	H-154A
H-187A	H-178A	H-153A	H-152A
H-199A	H-192A	H-151A	H-150A
H-198A	H-191A	H-149A	
H-197A	H-190A		
H-196A	H-189A		
H-195A	H-188A		
H-194A	H-187A		

7

14

13

18

T.18S.

A MC 313647

• 2 X 2X4' POSTS

RECEIVED  
BLM. AZ STATE OFFICE  
APR 23 '91  
9:00 A.M.  
PHOENIX, ARIZONA

ASARCO Incorporated  
HELVETIA PROPERTY

LODE CLAIMS  
PIMA COUNTY AZ.  
SCALE: 1"=2000'

9018 1429



RECORDED BY: OKG  
DEPUTY RECORDER  
2077 RD13



DOCKET: 9018  
PAGE: 1430  
NO. OF PAGES: 2  
SEQUENCE: 91042329  
LOCATN: 04/16/91  
14:12:00  
ENVELOPE  
TOTAL \$ 8.00

W  
MR T E SCARTACCINI  
ASARCO INC  
PO BOX 5747  
TUCSON AZ 85703

NOTICE OF LOCATION  
(Lode Claim)

Notice is hereby given that ASARCO Incorporated, whose mailing address is P.O. Box 5747, Tucson, Arizona 85703, by its undersigned agent, makes this location of the H-154A lode mining claim, in the Helvetia Mining District, County of Pima, State of Arizona.

The claim is 1500 feet in length, along the vein or deposit of mineral bearing rock in place and 600 feet in width (300 feet on either side of the center line of the claim), forming a claim in the shape of a parallelogram. The general course of said claim is from North to South.

This Notice is posted on the centerline of the claim which location monument is in Section 12, Township 18S, Range 15E, GSRB&M.

The location monument of said claim is located approx. 500'S/4600'E from the NW corner of Section 12, Township 18S, Range 15E, GSRB&M, Arizona and said claim lies within the NE 1/4 sec 12 & SE 1/4 sec 1 T18S R15E GSRB&M.

The surface boundaries of the claim are described as follows: Beginning at the discovery monument and running thence 50'S to the center of the end line and the true point of beginning thence (clockwise) 300'W to corner SW, thence 1500'N to corner NW, thence 300'E to center end line, thence 300'E to corner NE, thence 1500'S to corner SE, thence 300'W to point of beginning.

There are seven substantial posts, projecting at least 4 feet above the surface of the ground, or stone monuments, at least 3 feet high, one for the location monument, one at each of the four corners and one at the center of each end line as prescribed by A.R.S. §27-204.

Located, dated and posted on the ground this 6 day of April, 1991.

ASARCO Incorporated

By [Signature]  
Agent

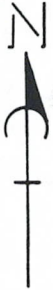
PHOENIX, ARIZONA  
9:00 A.M.

APR 23 1991

RECEIVED  
B.L.M. AZ STATE OFFICE

9018 1430

A MC 313648



2

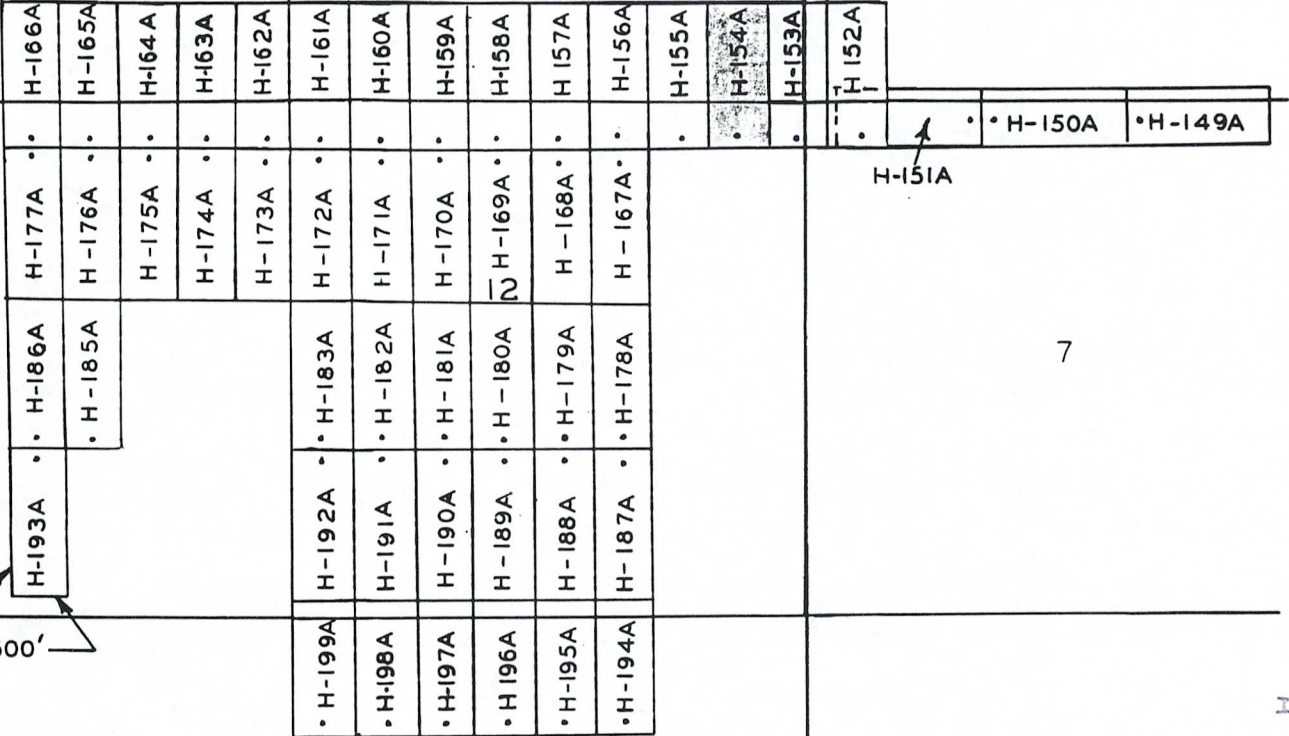
6

R.15 E.  
R.16 E.

N.0°W 1500'

N.90°W. 600'

11



7

14

13

18

T.18S.

A MC 313648

• 2 x 2 x 4' POSTS PHOENIX ARIZONA 9:00 A.M.

APR 23 '91

RECEIVED BLM. AZ STATE OFFICE

ASARCO Incorporated  
HELVETIA PROPERTY

LODE CLAIMS  
PIMA COUNTY AZ.

SCALE: 1" = 2000'

9018 1431

RECORDED BY: OKG  
DEPUTY RECORDER  
2077 RD13



DOCKET: 9018  
PAGE: 1432  
NO. OF PAGES: 2  
SEQUENCE: 91042330  
LOCATN 04/16/91  
14:12:00  
ENVELOPE  
TOTAL \$ 8.00

W  
MR T E SCARTACCINI  
ASARCO INC  
PO BOX 5747  
TUCSON AZ 85703

NOTICE OF LOCATION  
(Lode Claim)

Notice is hereby given that ASARCO Incorporated, whose mailing address is P.O. Box 5747, Tucson, Arizona 85703, by its undersigned agent, makes this location of the H-155A lode mining claim, in the Helvetia Mining District, County of Pima, State of Arizona.

The claim is 1500 feet in length, along the vein or deposit of mineral bearing rock in place and 600 feet in width (300 feet on either side of the center line of the claim), forming a claim in the shape of a parallelogram. The general course of said claim is from North to South.

This Notice is posted on the centerline of the claim which location monument is in Section 12, Township 18S, Range 15E, GSRB&M.

The location monument of said claim is located approx. 500's/4100'E from the NW corner of Section 12, Township 18S, Range 15E, GSRB&M, Arizona and said claim lies within the NE 1/4 sec 12 & SE 1/4 sec 1 T 18S R 15E GSRB&M.

The surface boundaries of the claim are described as follows: Beginning at the discovery monument and running thence 50's to the center of the end line and the true point of beginning thence (clockwise) 300'W to corner SW, thence 1500'N to corner NW, thence 300'E to center end line, thence 300'E to corner NE, thence 1500'S to corner SE, thence 300'W to point of beginning.

There are seven substantial posts, projecting at least 4 feet above the surface of the ground, or stone monuments, at least 3 feet high, one for the location monument, one at each of the four corners and one at the center of each end line as prescribed by A.R.S. §27-204.

Located, dated and posted on the ground this 6 day of April, 1991.

ASARCO Incorporated

By [Signature]  
Agent

PHOENIX, ARIZONA  
9:00 A.M.

APR 23 1991

RECEIVED  
BLM, AZ STATE OFFICE

9018 1432

A MC 313649



6

R.15 E.  
R.16 E.

2

11

N.0°W 1500'

N.90°W. 600'

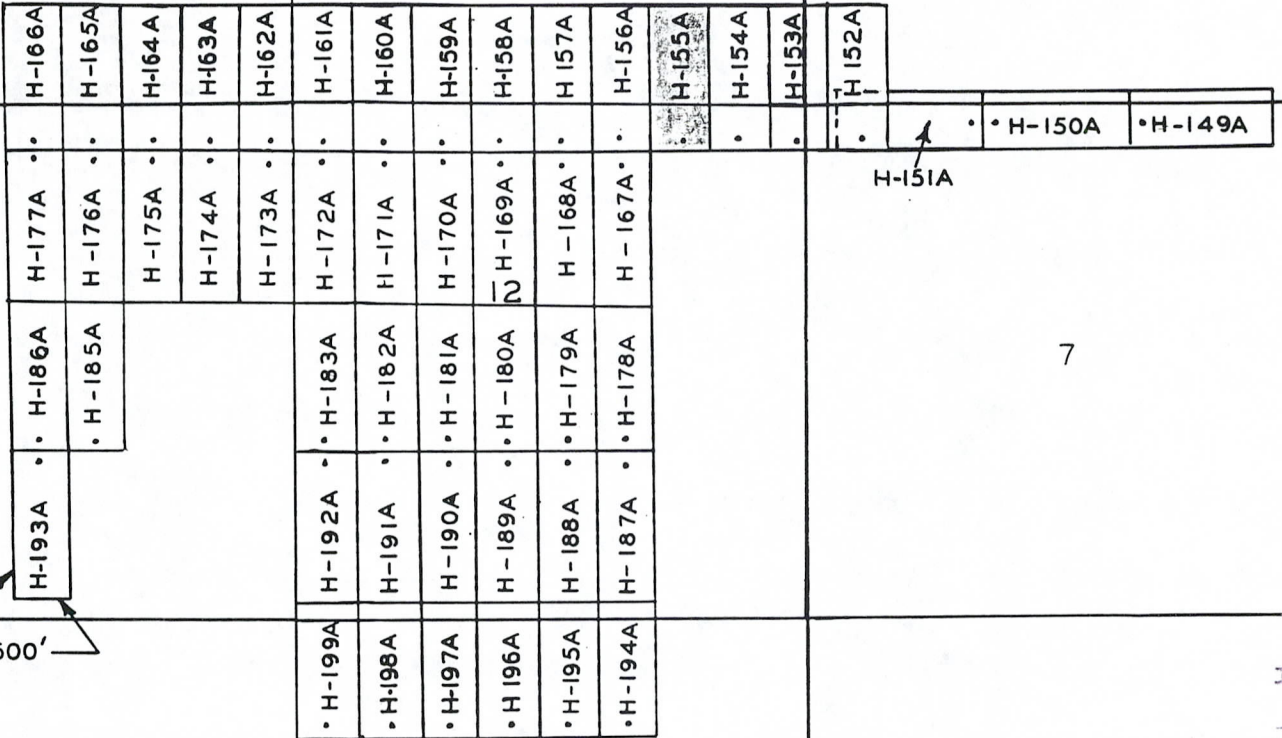
14

13

7

18

T.18S.



• 2 X 2X4' POSTS

PHOENIX, ARIZONA  
9:00 A.M.

Apr 23 '91

RECEIVED  
BLM. AZ STATE OFFICE

ASARCO Incorporated  
HELVETIA PROPERTY

LODE CLAIMS  
PIMA COUNTY AZ.  
SCALE: 1" = 2000'

A MC 313649

8106 1433



RECORDED BY: OKG  
 DEPUTY RECORDER  
 2077 RD13

W  
 MR T E SCARTACCINI  
 ASARCO INC  
 PO BOX 5747  
 TUCSON AZ 85703

DUCKET: 9018  
 PAGE: 1434  
 NO. OF PAGES: 2  
 SEQUENCE: 91042331  
 04/16/91  
 LOCATN 14:12:00  
 ENVELOPE  
 TOTAL \$ 8.00

NOTICE OF LOCATION  
 (Lode Claim)

Notice is hereby given that ASARCO Incorporated, whose mailing address is P.O. Box 5747, Tucson, Arizona 85703, by its undersigned agent, makes this location of the H-156 A lode mining claim, in the Helvetia Mining District, County of Pima, State of Arizona.

The claim is 1500 feet in length along the vein or deposit of mineral bearing rock in place and 600 feet in width (300 feet on either side of the center line of the claim), forming a claim in the shape of a parallelogram. The general course of said claim is from North to South.

This Notice is posted on the centerline of the claim which location monument is in Section 12, Township 18S, Range 15E, GSRB&M.

The location monument of said claim is located approx. 500'S/3400'E from the NW corner of Section 12, Township 18S, Range 15E, GSRB&M, Arizona and said claim lies within the NE 1/4 sec 12 & SE 1/4 sec 1 T18S R15E GSRB&M.

The surface boundaries of the claim are described as follows: Beginning at the discovery monument and running thence 50'S to the center of the end line and the true point of beginning thence (clockwise) 300'W to corner SW, thence 1500'N to corner NW, thence 300'E to center end line, thence 300'E to corner NE, thence 1500'S to corner SE, thence 300'W to point of beginning.

There are seven substantial posts, projecting at least 4 feet above the surface of the ground, or stone monuments, at least 3 feet high, one for the location monument, one at each of the four corners and one at the center of each end line as prescribed by A.R.S. §27-204.

Located, dated and posted on the ground this 6 day of April, 1991.

ASARCO Incorporated

By [Signature]  
 Agent

PHOENIX, ARIZONA  
 9:00 A.M.

Apr 23 '91

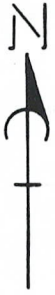
B.L.M. AZ STATE OFFICE

RECEIVED

8108

1434

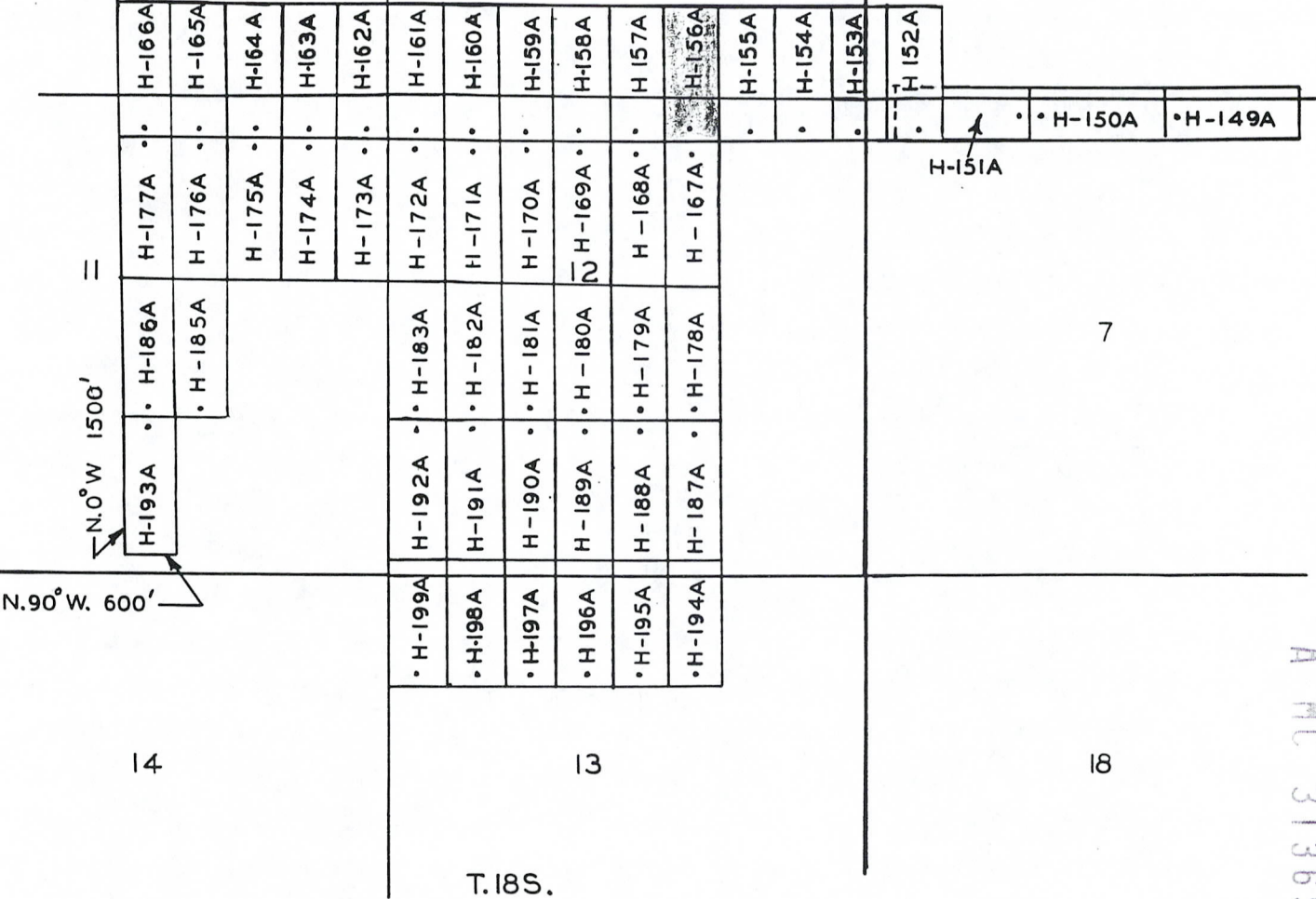
A MC 313650



6

R.15 E.  
R.16 E.

2



==

N.0° W 1500'

N.90° W. 600'

14

13

18

7

T.18S.

A MC 313650

2 X 2 X 4 POSTS  
MAY 00 6

APR 23 91

RECEIVED  
BLM AZ STATE OFFICE

ASARCO Incorporated  
HELVETIA PROPERTY  
LODE CLAIMS  
PIMA COUNTY AZ.  
SCALE: 1" = 2000'

8108

1435

RECORDED BY: OKG  
DEPUTY RECORDER  
2077 RD13  
W  
MR T E SCARTACCINI  
ASARCO INC  
PO BOX 5747  
TUCSON AZ 85703



DOCKET: 9018  
PAGE: 1436  
NO. OF PAGES: 2  
SEQUENCE: 91042332  
LOCATN: 04/16/91  
14:12:00  
ENVELOPE  
TOTAL \$ 8.00

NOTICE OF LOCATION  
(Lode Claim)

Notice is hereby given that ASARCO Incorporated, whose mailing address is P.O. Box 5747, Tucson, Arizona 85703, by its undersigned agent, makes this location of the H-157A lode mining claim, in the Helvetia Mining District, County of Pima, State of Arizona.

The claim is 1500 feet in length along the vein or deposit of mineral bearing rock in place and 600 feet in width (300 feet on either side of the center line of the claim), forming a claim in the shape of a parallelogram. The general course of said claim is from North to South.

This Notice is posted on the centerline of the claim which location monument is in Section 12, Township 18S, Range 15E, GSRB&M.

The location monument of said claim is located approx. 500'S/2700'E from the NW corner of Section 12, Township 18S, Range 15E, GSRB&M, Arizona and said claim lies within the NW 1/2 sec 12 & SW 1/2 sec 1 T18S R15E GSRB&M.

The surface boundaries of the claim are described as follows: Beginning at the discovery monument and running thence 50'S to the center of the end line and the true point of beginning thence (clockwise) 300'W to corner SW, thence 1500'N to corner NW, thence 300'E to center end line, thence 300'E to corner NE, thence 1500'S to corner SE, thence 300'W to point of beginning.

There are seven substantial posts, projecting at least 4 feet above the surface of the ground, or stone monuments, at least 3 feet high, one for the location monument, one at each of the four corners and one at the center of each end line as prescribed by A.R.S. §27-204.

Located, dated and posted on the ground this 6 day of April, 1991.

ASARCO Incorporated

By [Signature]  
Agent

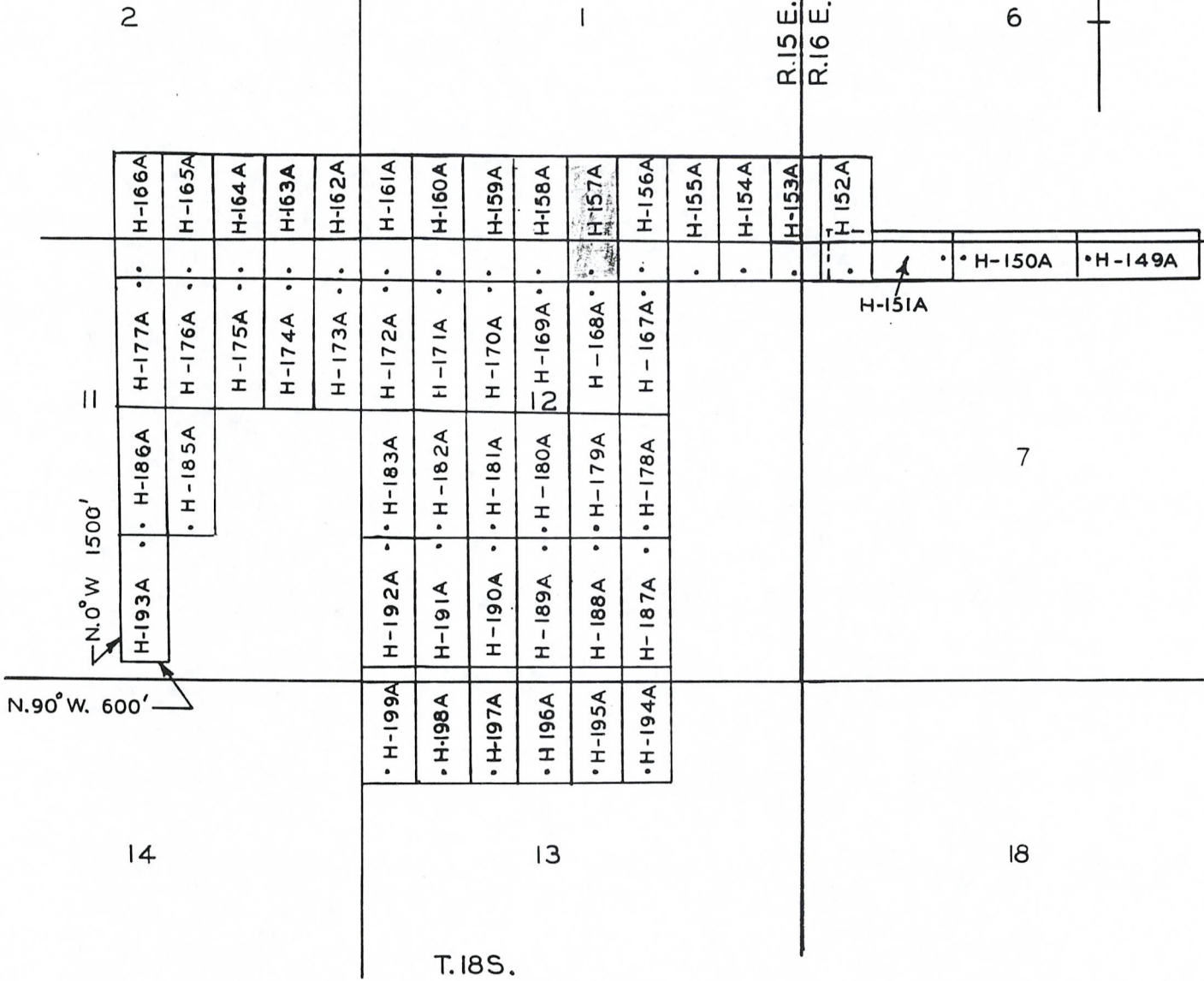
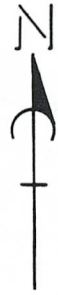
PHOENIX, ARIZONA  
9:00 A.M.

Apr 23 1991

RECEIVED  
BLM, AZ STATE OFFICE

9018 1436

A MC 313651



• 2 X 2 X 4' POSTS  
 PHOENIX, ARIZONA  
 9:00 A.M.

RECEIVED  
 BLM, AZ STATE OFFICE  
 APR 23 '91

ASARCO Incorporated  
 HELVETIA PROPERTY  
 LODGE CLAIMS  
 PIMA COUNTY AZ.  
 SCALE: 1" = 2000'

8106 1437

A.M.C. 313651



RECORDED BY: OKG  
DEPUTY RECORDER  
2077 RD13



DATE: 9018  
PAGE: 1438  
NO. OF PAGES: 2  
SEQUENCE: 91042333  
LDCATN: 04/16/91 14:12:00  
ENVELOPE  
TOTAL \$ 8.00

W  
MR T E SCARTACCINI  
ASARCO INC  
PO BOX 5747  
TUCSON AZ 85703

NOTICE OF LOCATION  
(Lode Claim)

Notice is hereby given that ASARCO Incorporated, whose mailing address is P.O. Box 5747, Tucson, Arizona 85703, by its undersigned agent, makes this location of the H-158A lode mining claim, in the Helvetia Mining District, County of Pima, State of Arizona.

The claim is 1500 feet in length along the vein or deposit of mineral bearing rock in place and 600 feet in width (300 feet on either side of the center line of the claim), forming a claim in the shape of a parallelogram. The general course of said claim is from North to South.

This Notice is posted on the centerline of the claim which location monument is in Section 12, Township 18S, Range 15E, GSRB&M.

The location monument of said claim is located approx. 500'S/2100'E from the NW corner of Section 12, Township 18S, Range 15E, GSRB&M, Arizona and said claim lies within the NW 1/4 sec 12 & SW 1/4 sec 1 T18S R15E GSRB&M.

The surface boundaries of the claim are described as follows: Beginning at the discovery monument and running thence 50'S to the center of the end line and the true point of beginning thence (clockwise) 300'W to corner SW, thence 1500'N to corner NW, thence 300'E to center end line, thence 300'E to corner NE, thence 1500'S to corner SE, thence 300'W to point of beginning.

There are seven substantial posts, projecting at least 4 feet above the surface of the ground, or stone monuments, at least 3 feet high, one for the location monument, one at each of the four corners and one at the center of each end line as prescribed by A.R.S. §27-204.

Located, dated and posted on the ground this 6 day of April, 1991.

ASARCO Incorporated

By [Signature]  
Agent

PHOENIX, ARIZONA  
9:00 A.M.

APR 23 1991

RECEIVED  
B.L.M. AZ STATE OFFICE

9018 1438

A MC 313652

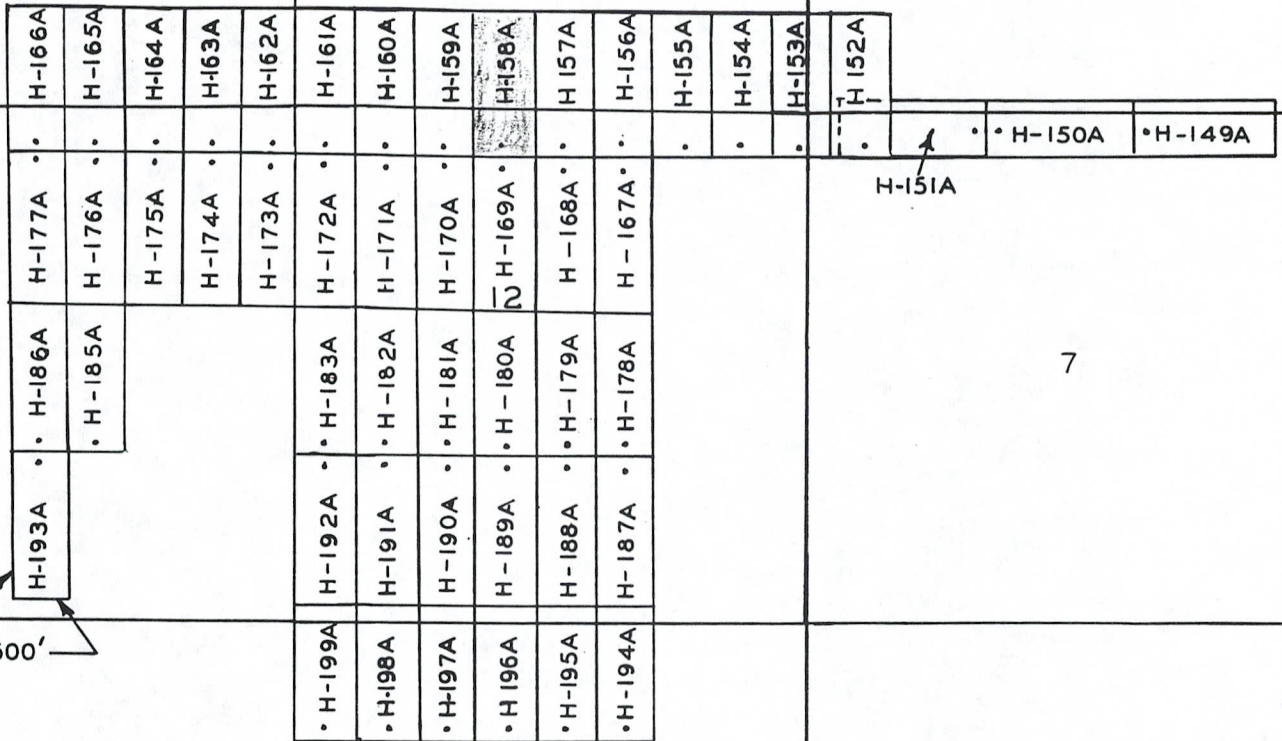


2

1

6

R.15 E.  
R.16 E.



11

N.0°W 1500'

N.90°W. 600'

14

13

7

18

T.18S.

A MC 313652

• 2 x 2 x 4' POSTS PHOENIX  
9:00 A.M.

APR 23 '91

RECEIVED  
BLM. AZ STATE OFFICE

ASARCO Incorporated  
HELVETIA PROPERTY

LODE CLAIMS  
PIMA COUNTY AZ.  
SCALE: 1"=2000'

8106 6411

RECORDED BY: DKG  
DEPUTY RECORDER  
2077 RD13  
W  
MR T E SCARTACCINI  
ASARCO INC  
PO BOX 5747  
TUCSON AZ 85703



DOCKET: 9018  
PAGE: 1440  
NO. OF PAGES: 2  
SEQUENCE: 91042334  
LOCATN: 04/16/91  
14:12:00  
ENVELOPE  
TOTAL \$ 8.00

NOTICE OF LOCATION  
(Lode Claim)

Notice is hereby given that ASARCO Incorporated, whose mailing address is P.O. Box 5747, Tucson, Arizona 85703, by its undersigned agent, makes this location of the H-159 A lode mining claim, in the Helvetia Mining District, County of Pima, State of Arizona.

The claim is 1500 feet in length along the vein or deposit of mineral bearing rock in place and 600 feet in width (300 feet on either side of the center line of the claim), forming a claim in the shape of a parallelogram. The general course of said claim is from North to South.

This Notice is posted on the centerline of the claim which location monument is in Section 12, Township 18S, Range 15E, GSR&M.

The location monument of said claim is located approx. 500's/1500'E from the NW corner of Section 12, Township 18S, Range 15E, GSR&M, Arizona and said claim lies within the NW 1/4 sec 12 & SW 1/4 sec 1 T18S R15E GSR&M.

The surface boundaries of the claim are described as follows: Beginning at the discovery monument and running thence 50'S to the center of the end line and the true point of beginning thence (clockwise) 300'W to corner SW, thence 1500'N to corner NW, thence 300'E to center end line, thence 300'E to corner NE, thence 1500'S to corner SE, thence 300'W to point of beginning.

There are seven substantial posts, projecting at least 4 feet above the surface of the ground, or stone monuments, at least 3 feet high, one for the location monument, one at each of the four corners and one at the center of each end line as prescribed by A.R.S. §27-204.

Located, dated and posted on the ground this 6 day of April, 1991

ASARCO Incorporated

PHOENIX, ARIZONA  
9:00 A.M.

APR 23 1991

RECEIVED  
BLM. AZ STATE OFFICE

9018 1440

By [Signature]  
Agent



2

1

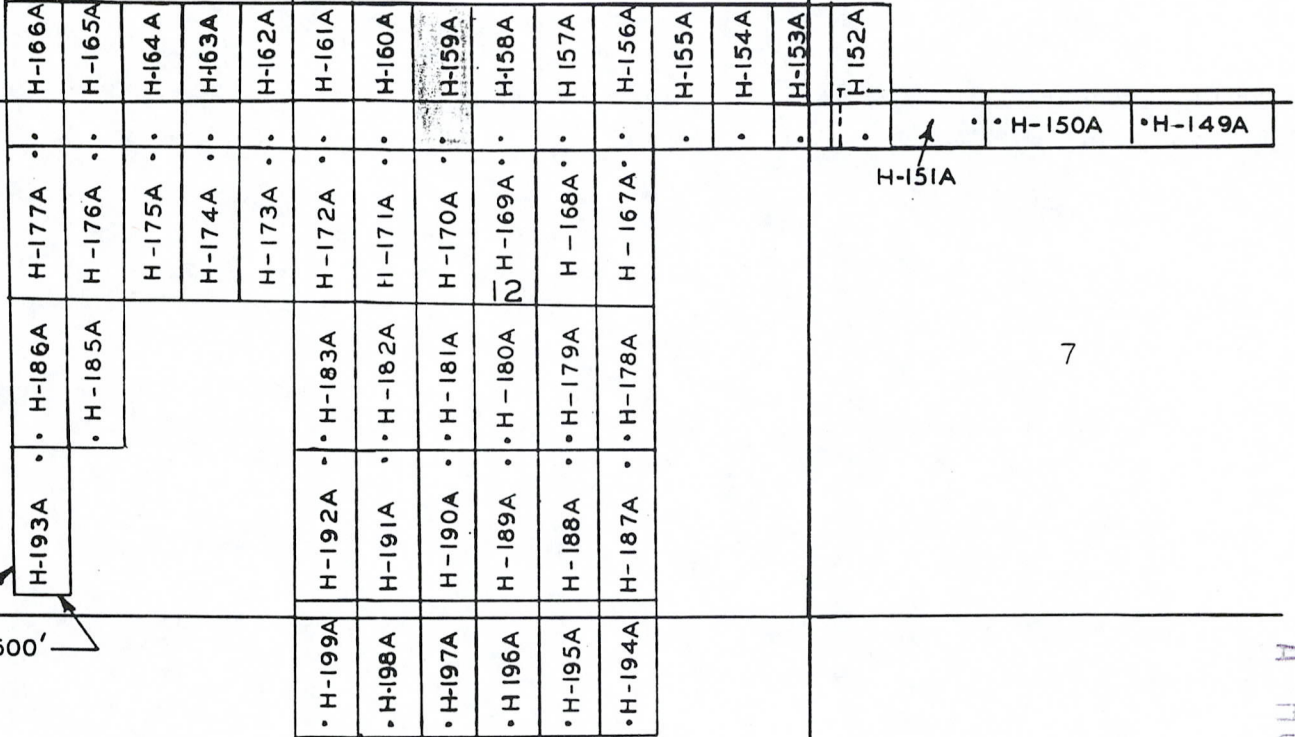
6

R.15 E.  
R.16 E.

N.0° W 1500'

N.90° W. 600'

=



14

13

18

7

T.18S.

• 2 X 2X4' POSTS

RECEIVED  
BLM, AZ STATE OFFICE  
APR 23 '91  
9:00 A.M.  
PHOENIX, ARIZONA

ASARCO Incorporated  
HELVETIA PROPERTY

LODE CLAIMS  
PIMA COUNTY AZ.  
SCALE: 1"=2000'

A MC 313653

9018

1441

RECORDED BY: OKG  
DEPUTY RECORDER  
2077 RD13  
W  
MR T E SCARTACCINI  
ASARCO INC  
TUCSON PD BOX 5747  
AZ 85703



DOCKET: 9018  
PAGE: 1442  
NO. OF PAGES: 2  
SEQUENCE: 91042335  
LOCATN: 04/16/91  
14:12:00  
ENVELOPE  
TOTAL \$ 8.00

NOTICE OF LOCATION  
(Lode Claim)

Notice is hereby given that ASARCO Incorporated, whose mailing address is P.O. Box 5747, Tucson, Arizona 85703, by its undersigned agent, makes this location of the H-160 A lode mining claim, in the Helvetia Mining District, County of Pima, State of Arizona.

The claim is 1500 feet in length along the vein or deposit of mineral bearing rock in place and 600 feet in width (300 feet on either side of the center line of the claim), forming a claim in the shape of a parallelogram. The general course of said claim is from North to South.

This Notice is posted on the centerline of the claim which location monument is in Section 12, Township 18 S, Range 15 E, GSRB&M.

The location monument of said claim is located approx. 500'S/900'E from the NW corner of Section 12, Township 18 S, Range 15 E, GSRB&M, Arizona and said claim lies within the NW 1/4 sec. 12 & SW 1/4 sec. 1 T18S R 15E GSRB&M

The surface boundaries of the claim are described as follows: Beginning at the discovery monument and running thence 50'S to the center of the end line and the true point of beginning thence (clockwise) 300' to corner SW, thence 1500'N to corner NW, thence 300'E to center end line, thence 300'E to corner NE, thence 1500'S to corner SE, thence 300'W to point of beginning.

There are seven substantial posts, projecting at least 4 feet above the surface of the ground, or stone monuments, at least 3 feet high, one for the location monument, one at each of the four corners and one at the center of each end line as prescribed by A.R.S. §27-204.

Located, dated and posted on the ground this 6 day of April, 1991.

ASARCO Incorporated

PHOENIX, ARIZONA  
9:00 A.M.

APR 23 1991

RECEIVED  
BLM, AZ STATE OFFICE

9018 1442

By [Signature]  
Agent

A MC 313654



6

R.15 E.  
R.16 E.

2

1

N.0°W 1500'

N.90°W. 600'

11

H-193A	H-186A	H-177A	H-166A
H-192A	H-183A	H-172A	H-161A
H-191A	H-182A	H-171A	H-160A
H-190A	H-181A	H-170A	H-159A
H-189A	H-180A	H-169A	H-158A
H-188A	H-179A	H-168A	H-157A
H-187A	H-178A	H-167A	H-156A
			H-155A
			H-154A
			H-153A
			H-152A
		H-151A	
			H-150A
			H-149A

7

14

13

18

T.18S.

A MC 313654

• 2 X 2 X 4' POSTS  
PHOENIX, ARIZONA  
9:00 A.M.

APR 23 '91

RECEIVED  
BLM. AZ STATE OFFICE

ASARCO Incorporated  
HELVETIA PROPERTY

LODE CLAIMS  
PIMA COUNTY AZ.  
SCALE: 1"=2000'

8106

1443

RECORDED BY: OKG  
DEPUTY RECORDER  
2077 RD13



DOCKET: 9018  
PAGE: 1444  
NO. OF PAGES: 2  
SEQUENCE: 91042336  
LOCATN 04/16/91  
14:12:00  
ENVELOPE  
TOTAL \$ 8.00

W  
MR T E SCARTACCINI  
ASARCO INC  
PO BOX 5747  
TUCSON AZ 85703

NOTICE OF LOCATION  
(Lode Claim)

Notice is hereby given that ASARCO Incorporated, whose mailing address is P.O. Box 5747, Tucson, Arizona 85703, by its undersigned agent, makes this location of the H-161A lode mining claim, in the Helvetia Mining District, County of Pima, State of Arizona.

The claim is 1500 feet in length along the vein or deposit of mineral bearing rock in place and 600 feet in width (300 feet on either side of the center line of the claim), forming a claim in the shape of a parallelogram. The general course of said claim is from North to South.

This Notice is posted on the centerline of the claim which location monument is in Section 12, Township 18S, Range 15E, GSRB&M.

The location monument of said claim is located approx. 500S/300'E from the NW corner of Section 12, Township 18S, Range 15E, GSRB&M, Arizona and said claim lies within the NW 1/4 sec 12 & SW 1/4 sec 1 T18S R15E GSRB&M.

The surface boundaries of the claim are described as follows: Beginning at the discovery monument and running thence 50'S to the center of the end line and the true point of beginning thence (clockwise) 300'W to corner SW, thence 1500'N to corner NW, thence 300'E to center end line, thence 300'E to corner NE, thence 1500'S to corner SE, thence 300'W to point of beginning.

There are seven substantial posts, projecting at least 4 feet above the surface of the ground, or stone monuments, at least 3 feet high, one for the location monument, one at each of the four corners and one at the center of each end line as prescribed by A.R.S. §27-204.

Located, dated and posted on the ground this 6 day of April, 1991.

ASARCO Incorporated

By [Signature]  
Agent

PHOENIX, ARIZONA  
9:00 A.M.

APR 23 1991

RECEIVED  
BLM AZ STATE OFFICE

9018 1444



6

R.15 E.  
R.16 E.

2

1

7

N.0°W 1500'

N.90°W. 600'

11

H-193A	H-186A	H-177A	H-166A
H-185A	H-176A	H-165A	H-165A
	H-175A	H-164A	
	H-174A	H-163A	
	H-173A	H-162A	
H-192A	H-183A	H-172A	H-161A
H-191A	H-182A	H-171A	H-160A
H-190A	H-181A	H-170A	H-159A
H-189A	H-180A	H-169A	H-158A
H-188A	H-179A	H-168A	H-157A
H-187A	H-178A	H-167A	H-156A
			H-155A
			H-154A
			H-153A
			H-152A
		H-151A	
		H-150A	H-149A

14

13

18

T.18S.

A MC 313655

• 2 x 2 x 4' POSTS  
PHOENIX, AZ  
9:00 A.M.

Apr 23 '91

RECEIVED  
BLM, AZ STATE OFFICE

ASARCO Incorporated  
HELVETIA PROPERTY

LODE CLAIMS  
PIMA COUNTY AZ.

SCALE: 1" = 2000'

8106

5471



RECORDED BY: OKG  
DEPUTY RECORDER  
2077 RD13  
W  
MR T E SCARTACCINI  
ASARCO INC  
PO BOX 5747  
TUCSON AZ 85703



DOCKET: 9018  
PAGE: 1446  
NO. OF PAGES: 2  
SEQUENCE: 91042337  
04/16/91  
LOCATN 14:12:00  
ENVELOPE  
TOTAL \$ 8.00

NOTICE OF LOCATION  
(Lode Claim)

Notice is hereby given that ASARCO Incorporated, whose mailing address is P.O. Box 5747, Tucson, Arizona 85703, by its undersigned agent, makes this location of the H-162A lode mining claim, in the Helvetia Mining District, County of Pima, State of Arizona.

The claim is 1500 feet in length along the vein or deposit of mineral bearing rock in place and 600 feet in width (300 feet on either side of the center line of the claim), forming a claim in the shape of a parallelogram. The general course of said claim is from North to South.

This Notice is posted on the centerline of the claim which location monument is in Section 11, Township 18S, Range R15E, GSR&B&M.

The location monument of said claim is located approx. 500's/300'W from the NE corner of Section 11, Township 18S, Range 15E, GSR&B&M, Arizona and said claim lies within the NE 1/4 sec 11 & SE 1/4 sec 2 T18S R15E GSR&B&M.

The surface boundaries of the claim are described as follows: Beginning at the discovery monument and running thence 50'S to the center of the end line and the true point of beginning thence (clockwise) 300'W to corner SW, thence 1500'N to corner NW, thence 300'E to center end line, thence 300'E to corner NE, thence 1500'S to corner SE, thence 300'W to point of beginning.

There are seven substantial posts, projecting at least 4 feet above the surface of the ground, or stone monuments, at least 3 feet high, one for the location monument, one at each of the four corners and one at the center of each end line as prescribed by A.R.S. §27-204.

Located, dated and posted on the ground this 6 day of April, 1991.

ASARCO Incorporated

PHOENIX, ARIZONA  
9:00 A.M.

APR 23 1991

RECEIVED  
BLM, AZ STATE OFFICE

By [Signature]  
Agent

9018

1446



6

R.15 E.  
R.16 E.

2

1

7

N.0°W 1500'

N.90°W. 600'

11

H-193A	H-186A	H-177A	H-166A
H-192A	H-183A	H-172A	H-161A
H-191A	H-182A	H-171A	H-160A
H-190A	H-181A	H-170A	H-159A
H-189A	H-180A	H-169A	H-158A
H-188A	H-179A	H-168A	H-157A
H-187A	H-178A	H-167A	H-156A
H-199A			H-155A
H-198A			H-154A
H-197A			H-153A
H-196A			H-152A
H-195A			
H-194A			
		H-151A	
			H-150A
			H-149A

14

13

18

T.18S.

A MC 313656

• 2 X 2 X 4' POSTS  
9:00 A.M.  
PHOENIX, ARIZONA

APR 23 '91

RECEIVED  
BLM, AZ STATE OFFICE

8106

7471

ASARCO Incorporated  
HELVETIA PROPERTY

LODE CLAIMS  
PIMA COUNTY AZ.  
SCALE: 1"=2000'

RECORDED BY: OKG  
DEPUTY RECORDER  
2077 RD13



DOCKET: 9018  
PAGE: 1448  
NO. OF PAGES: 2  
SEQUENCE: 91042338  
04/16/91  
LOCATN 14:12:00  
ENVELOPE  
TOTAL \$ 8.00

W  
MR T E SCARTACCINI  
ASARCO INC  
PO BOX 5747  
TUCSON AZ 85703

NOTICE OF LOCATION  
(Lode Claim)

Notice is hereby given that ASARCO Incorporated, whose mailing address is P.O. Box 5747, Tucson, Arizona 85703, by its undersigned agent, makes this location of the H-163A lode mining claim, in the Helvetia Mining District, County of Pima, State of Arizona.

The claim is 1500 feet in length along the vein or deposit of mineral bearing rock in place and 600 feet in width (300 feet on either side of the center line of the claim), forming a claim in the shape of a parallelogram. The general course of said claim is from North to South.

This Notice is posted on the centerline of the claim which location monument is in Section 11, Township 18S, Range 15E, GSRB&M.

The location monument of said claim is located approx. 500's/900'W from the NE corner of Section 11, Township 18S, Range 15E, GSRB&M, Arizona and said claim lies within the NE 1/4 sec. 11 & SE 1/4 sec. 2 T18S R15E GSRB&M.

The surface boundaries of the claim are described as follows: Beginning at the discovery monument and running thence 50'S to the center of the end line and the true point of beginning thence (clockwise) 300'W to corner SW, thence 1500'N to corner NW, thence 300'E to center end line, thence 300'E to corner NE, thence 1500'S to corner SE, thence 300'W to point of beginning.

There are seven substantial posts, projecting at least 4 feet above the surface of the ground, or stone monuments, at least 3 feet high, one for the location monument, one at each of the four corners and one at the center of each end line as prescribed by A.R.S. §27-204.

Located, dated and posted on the ground this 6 day of April, 1991.

ASARCO Incorporated

By [Signature]  
Agent

PHOENIX, ARIZONA  
9:00 A.M.

APR 23 1991

RECEIVED  
BLM, AZ STATE OFFICE

8108

1448

AMC 313657



6

R.15 E.  
R.16 E.

2

N.0°W 1500'

N.90°W. 600'

11

H-193A	H-186A	H-177A	H-166A
H-192A	H-183A	H-176A	H-165A
H-191A	H-182A	H-175A	H-164A
H-190A	H-181A	H-174A	H-163A
H-189A	H-180A	H-173A	H-162A
H-188A	H-179A	H-172A	H-161A
H-187A	H-178A	H-171A	H-160A
H-199A	H-192A	H-170A	H-159A
H-198A	H-191A	H-169A	H-158A
H-197A	H-190A	H-168A	H-157A
H-196A	H-189A	H-167A	H-156A
H-195A	H-188A		H-155A
H-194A	H-187A		H-154A
			H-153A
			H-152A
		H-151A	
			H-150A
			H-149A

7

14

13

18

T.18S.

A MC 313657

• 2 x 2 x 4' POSTS  
PHOENIX, ARIZONA  
9:00 A.M.

APR 23 '91

RECEIVED  
BLM. AZ STATE OFFICE

8106

6471

ASARCO Incorporated  
HELVETIA PROPERTY  
LODE CLAIMS  
PIMA COUNTY AZ.  
SCALE: 1" = 2000'

RECORDED BY: OKG  
DEPUTY RECORDER  
2077 RD13



DOCKET: 9018  
PAGE: 1450  
NO. OF PAGES: 2  
SEQUENCE: 91042339  
04/16/91  
LOCATN 14:12:00  
ENVELOPE  
TOTAL \$ 8.00

W  
MR T E SCARTACCINI  
ASARCO INC  
PO BOX 5747  
TUCSON AZ 85703

NOTICE OF LOCATION  
(Lode Claim)

Notice is hereby given that ASARCO Incorporated, whose mailing address is P.O. Box 5747, Tucson, Arizona 85703, by its undersigned agent, makes this location of the H-164A lode mining claim, in the Helvetia Mining District, County of Pima, State of Arizona.

The claim is 1500 feet in length along the vein or deposit of mineral bearing rock in place and 600 feet in width (300 feet on either side of the center line of the claim), forming a claim in the shape of a parallelogram. The general course of said claim is from North to South.

This Notice is posted on the centerline of the claim which location monument is in Section 11, Township 18S, Range 15E, GSRB&M.

The location monument of said claim is located approx. 500's/1500'W from the NE corner of Section 11, Township 18S, Range 15E, GSRB&M, Arizona and said claim lies within the NE 1/4 sec. 11 & SE 1/4 sec 2 T18S R15E GSRB&M.

The surface boundaries of the claim are described as follows: Beginning at the discovery monument and running thence 50'S to the center of the end line and the true point of beginning thence (clockwise) 300'W to corner SW, thence 1500'N to corner NW, thence 300'E to center end line, thence 300'E to corner NE, thence 1500'S to corner SE, thence 300'W to point of beginning.

There are seven substantial posts, projecting at least 4 feet above the surface of the ground, or stone monuments, at least 3 feet high, one for the location monument, one at each of the four corners and one at the center of each end line as prescribed by A.R.S. §27-204.

Located, dated and posted on the ground this 6 day of April, 1991.

ASARCO Incorporated

By [Signature]  
Agent

PHOENIX, ARIZONA  
6:00 A.M.

APR 23 1991

RECEIVED  
BLM. AZ STATE OFFICE

9018 1450

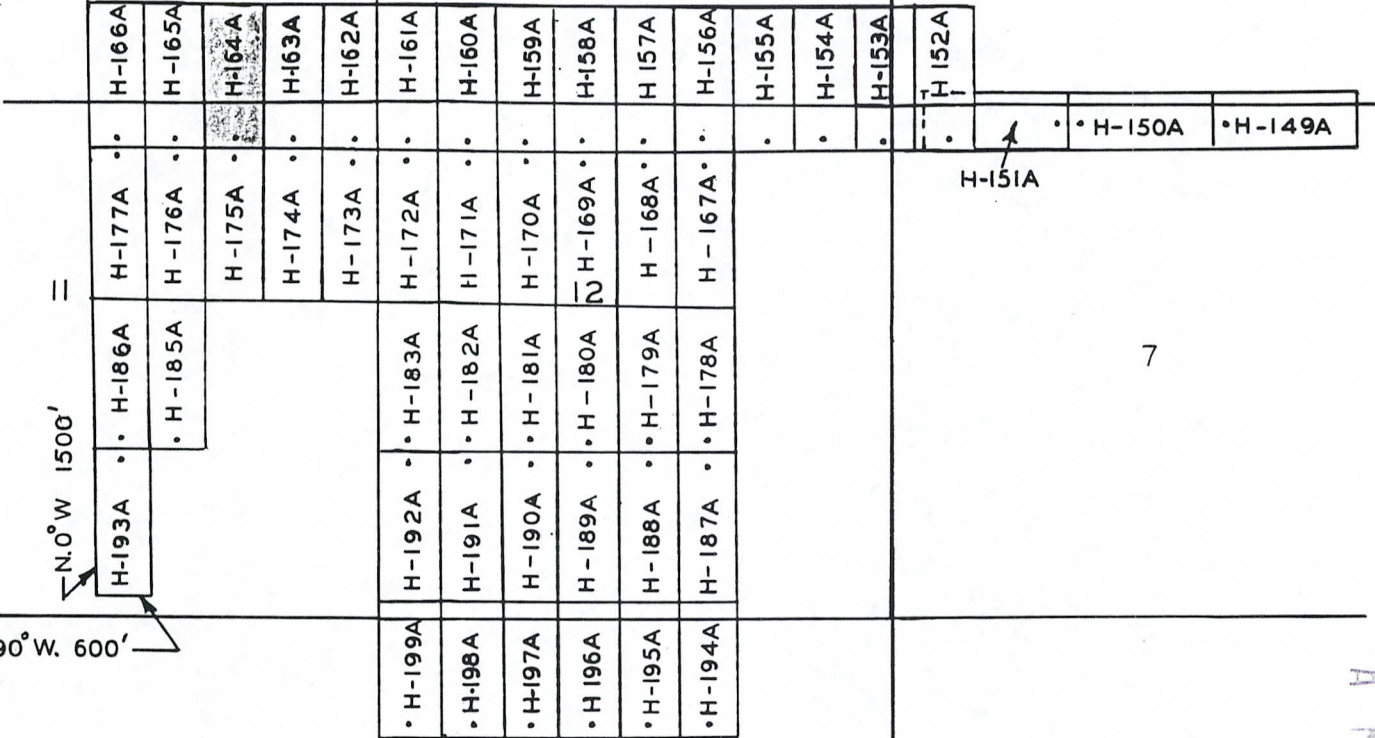
A M C 313658



2

6

R.15 E.  
R.16 E.



7

N.0° W. 1500'

N.90° W. 600'

14

13

18

T.18S.

A MC 313658

• 2 X 2 X 4' POSTS

RECEIVED  
BLM, AZ STATE OFFICE  
APR 23 '91  
9:00 A.M.  
PHOENIX, ARIZONA

ASARCO Incorporated  
HELVETIA PROPERTY  
LODE CLAIMS  
PIMA COUNTY AZ.  
SCALE: 1"=2000'

8106 1541

RECORDED BY: UKG  
DEPUTY RECORDER  
2077 RD13



DOCKET: 9018  
PAGE: 1452  
NO. OF PAGES: 2  
SEQUENCE: 91042340  
LOCATN: 04/16/91  
14:12:00  
ENVELOPE  
TOTAL \$ 8.00

W  
MR T E SCARTACCINI  
ASARCO INC  
PO BOX 5747  
TUCSON AZ 85703

NOTICE OF LOCATION  
(Lode Claim)

Notice is hereby given that ASARCO Incorporated, whose mailing address is P.O. Box 5747, Tucson, Arizona 85703, by its undersigned agent, makes this location of the H-165A lode mining claim, in the Helvetia Mining District, County of Pima, State of Arizona.

The claim is 1500 feet in length along the vein or deposit of mineral bearing rock in place and 600 feet in width (300 feet on either side of the center line of the claim), forming a claim in the shape of a parallelogram. The general course of said claim is from North to South.

This Notice is posted on the centerline of the claim which location monument is in Section 11, Township 18S, Range 15E, GSRB&M.

The location monument of said claim is located approx. 500's/2100'W from the NE corner of Section 11, Township 18S, Range 15E, GSRB&M, Arizona and said claim lies within the NE 1/4 sec 11 & SE 1/4 sec. 2 T18S R15E GSRB&M.

The surface boundaries of the claim are described as follows: Beginning at the discovery monument and running thence 50'S to the center of the end line and the true point of beginning thence (clockwise) 300'W to corner SW, thence 1500'N to corner NW, thence 300'E to center end line, thence 300'E to corner NE, thence 1500'S to corner SE, thence 300'W to point of beginning.

There are seven substantial posts, projecting at least 4 feet above the surface of the ground, or stone monuments, at least 3 feet high, one for the location monument, one at each of the four corners and one at the center of each end line as prescribed by A.R.S. §27-204.

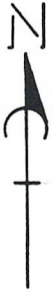
Located, dated and posted on the ground this 6 day of April, 1991.

ASARCO Incorporated

By [Signature]  
Agent

PHOENIX, ARIZONA  
9:00 A.M.  
APR 23 1991  
RECEIVED  
BLM. AZ STATE OFFICE  
9018 1452

A  
M  
C  
3  
1  
3  
6  
5  
9



2

6

R.15 E.  
R.16 E.

N.0°W 1500'

N.90°W. 600'

11

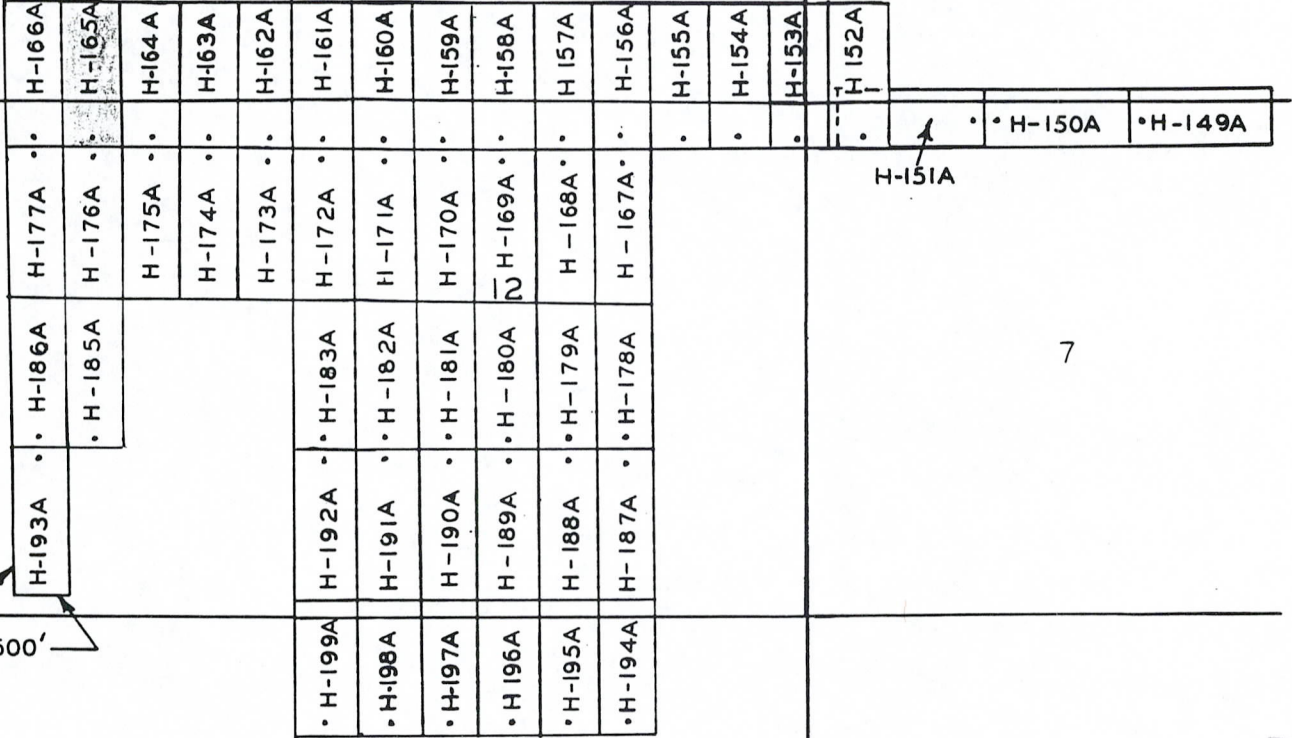
7

14

13

18

T.18S.



• 2 X 2X4' POSTS PHOENIX, ARIZONA 9:00 A.M. 006

RECEIVED  
BLM. AZ STATE OFFICE  
APR 23 '91

ASARCO Incorporated  
HELVETIA PROPERTY

LODE CLAIMS  
PIMA COUNTY AZ.  
SCALE: 1"=2000'

AHC 313659

9018

1453



RECORDED BY: OKG  
DEPUTY RECORDER  
2077 RD13



DOCKET: 9018  
PAGE: 1454  
NO. OF PAGES: 2  
SEQUENCE: 91042341  
DATE: 04/16/91  
LOCATN 14:12:00  
ENVELOPE  
TOTAL \$ 8.00

W  
MR T E SCARTACCINI  
ASARCO INC  
PO BOX 5747  
TUCSON AZ 85703

NOTICE OF LOCATION  
(Lode Claim)

Notice is hereby given that ASARCO Incorporated, whose mailing address is P.O. Box 5747, Tucson, Arizona 85703, by its undersigned agent, makes this location of the H-166A lode mining claim, in the Helvetia Mining District, County of Pima, State of Arizona.

The claim is 1500 feet in length along the vein or deposit of mineral bearing rock in place and 600 feet in width (300 feet on either side of the center line of the claim), forming a claim in the shape of a parallelogram. The general course of said claim is from North to South.

This Notice is posted on the centerline of the claim which location monument is in Section 11, Township 18S, Range 15E, GSRB&M.

The location monument of said claim is located approx. 500's/2700' W from the NE corner of Section 11, Township 18S, Range 15E, GSRB&M, Arizona and said claim lies within the N 1/2 sec. 11 & S 1/2 sec 2 T 18S R 15E GSRB&M.

The surface boundaries of the claim are described as follows: Beginning at the discovery monument and running thence 50' S to the center of the end line and the true point of beginning thence (clockwise) 300' W to corner SW, thence 1500' N to corner NW, thence 300' E to center end line, thence 300' E to corner NE, thence 1500' S to corner SE, thence 300' W to point of beginning.

There are seven substantial posts, projecting at least 4 feet above the surface of the ground, or stone monuments, at least 3 feet high, one for the location monument, one at each of the four corners and one at the center of each end line as prescribed by A.R.S. §27-204.

Located, dated and posted on the ground this 6 day of April, 1991.

ASARCO Incorporated

By [Signature]  
Agent

PHOENIX, ARIZONA  
9:00 A.M.

APR 23 1991

RECEIVED  
BLM AZ STATE OFFICE

9018 1454

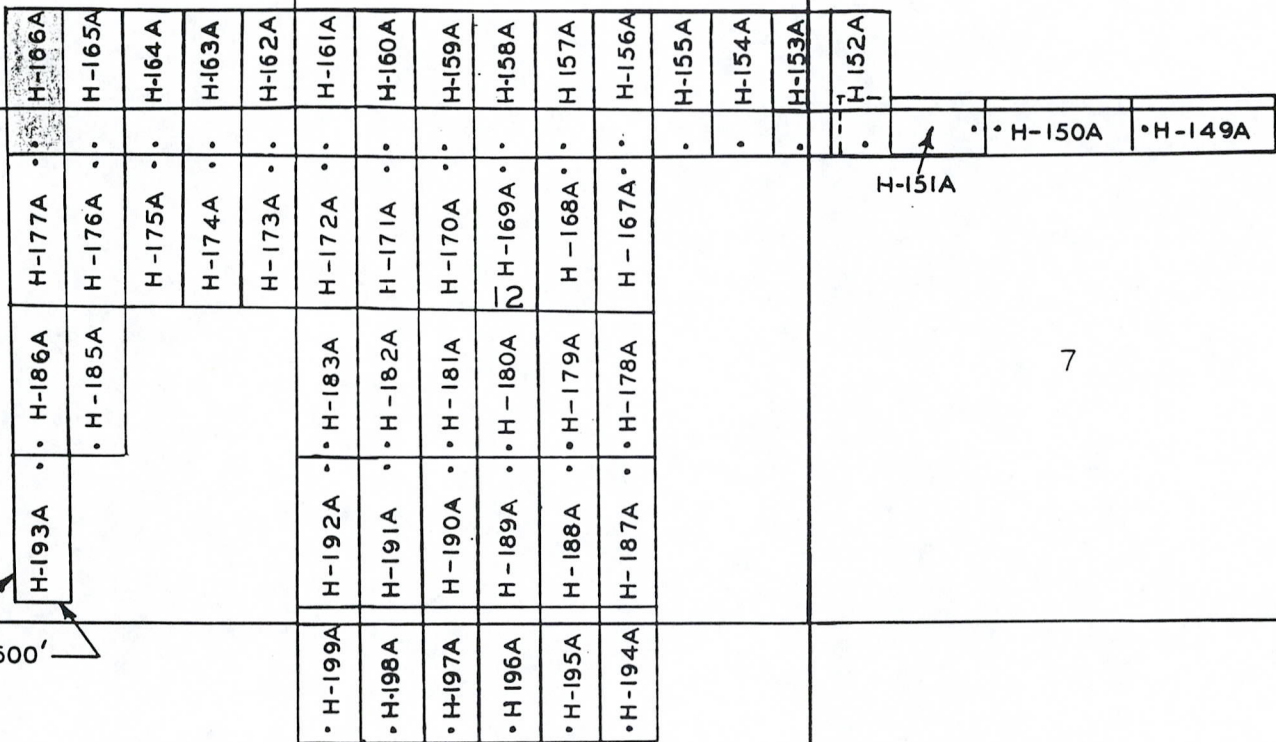
A  
M  
C  
3  
1  
3  
6  
6  
0



6

R.15 E.  
R.16 E.

2



N.0°W 1500'

N.90°W. 600'

11

7

14

13

18

T.18S.

A MC 313660

• 2 X 2X4' POSTS  
PHOENIX, ARIZONA  
9:00 A.M.

RECEIVED  
BLM. AZ STATE OFFICE  
Apr 23 '91

ASARCO Incorporated  
HELVETIA PROPERTY  
LODE CLAIMS  
PIMA COUNTY AZ.  
SCALE: 1"=2000'

9018 1455

RECORDED BY: OKG  
DEPUTY RECORDER  
2077 RD13  
W  
MR T E SCARTACCINI  
ASARCO INC  
PO BOX 5747  
TUCSON AZ 85703



DOCKET: 9018  
PAGE: 1456  
NO. OF PAGES: 2  
SEQUENCE: 91042342  
LOCATN: 04/16/91  
14:12:00  
ENVELOPE  
TOTAL \$ 8.00

NOTICE OF LOCATION  
(Lode Claim)

Notice is hereby given that ASARCO Incorporated, whose mailing address is P.O. Box 5747, Tucson, Arizona 85703, by its undersigned agent, makes this location of the H-167A lode mining claim, in the TELVEJA Mining District, County of PIMA, State of Arizona.

The claim is 1500 feet in length along the vein or deposit of mineral bearing rock in place and 600 feet in width (300 feet on either side of the center line of the claim), forming a claim in the shape of a parallelogram. The general course of said claim is from NORTH to SOUTH.

This Notice is posted on the centerline of the claim which location monument is in Section 12, Township 18S, Range 1SE, GSRB&M.

The location monument of said claim is located approx. 650'S, 300'W from the NE corner of Section 12, Township 18S, Range 1SE, GSRB&M, Arizona and said claim lies within the NE 1/4 Sec 12 T18S R1SE GSRB&M.

The surface boundaries of the claim are described as follows: Beginning at the discovery monument and running thence 50' N to the center of the end line and the true point of beginning thence (clockwise) 300' E to corner NE, thence 1500'S to corner SE, thence 300' W to center end line, thence 300' W to corner SW, thence 1500' N to corner NW, thence 300' E to point of beginning.

There are seven substantial posts, projecting at least 4 feet above the surface of the ground, or stone monuments, at least 3 feet high, one for the location monument, one at each of the four corners and one at the center of each end line as prescribed by A.R.S. §27-204.

Located, dated and posted on the ground this 6 day of April, 1991.

ASARCO Incorporated

By [Signature]  
Agent

PHOENIX, ARIZONA  
6:00 A.M.

APR 23 1991

RECEIVED  
BLM AZ STATE OFFICE

9018

1456

A MC 313661



2

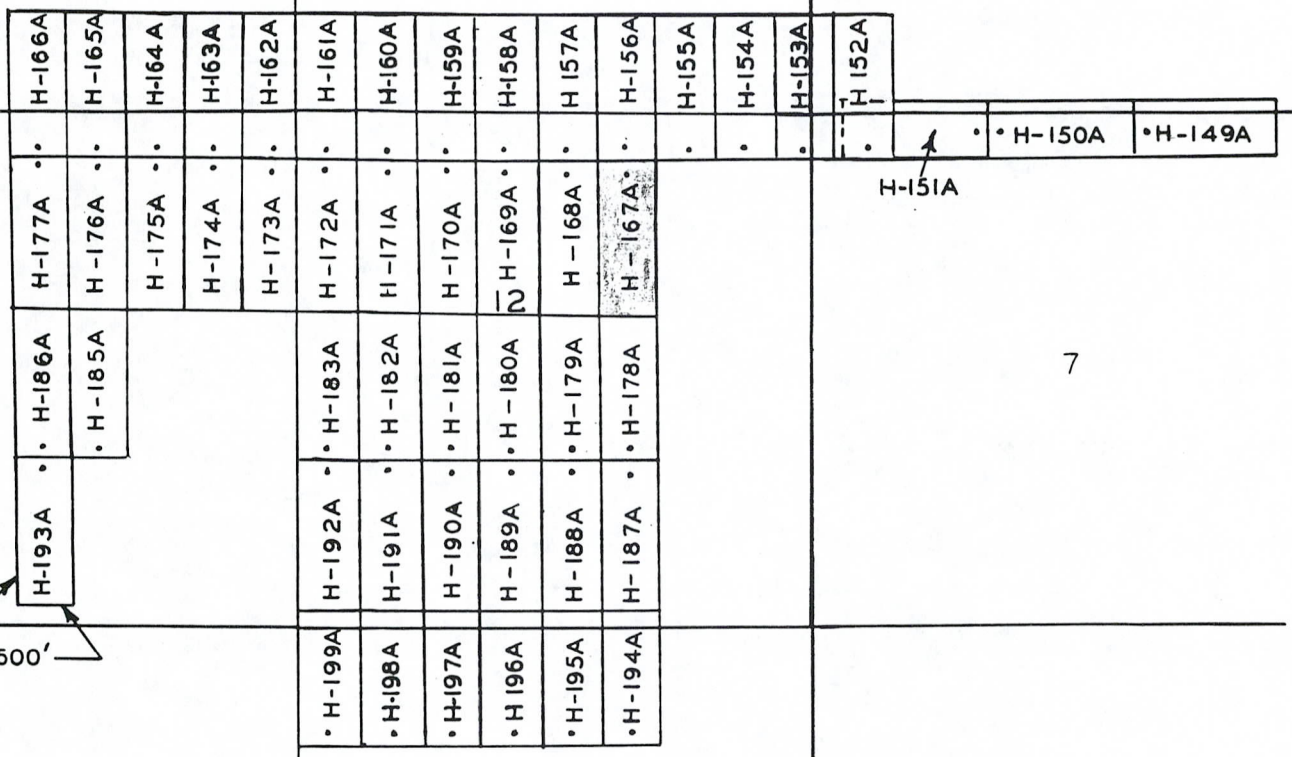
6

R.15 E.  
R.16 E.

N.0°W 1500'

N.90°W. 600'

=



14

13

18

T.18S.

• 2 X 2 X 4' POSTS PHOENIX, ARIZONA 9:00 A.M.

RECEIVED BLM AZ STATE OFFICE Apr 23 '91

ASARCO Incorporated  
HELVETIA PROPERTY  
LODE CLAIMS  
PIMA COUNTY AZ.  
SCALE: 1" = 2000'

A MC 313661

9018 1457

RECORDED BY: OKG  
DEPUTY RECORDER  
2077 RD13  
W  
MR T E SCARTACCINI  
ASARCO INC  
PO BOX 5747  
TUCSON AZ 85703



DOCKET: 9018  
PAGE: 1458  
NO. OF PAGES: 2  
SEQUENCE: 91042343  
04/16/91  
LOCATN 14:12:00  
ENVELOPE  
TOTAL \$ 8.00

NOTICE OF LOCATION  
(Lode Claim)

Notice is hereby given that ASARCO Incorporated, whose mailing address is P.O. Box 5747, Tucson, Arizona 85703, by its undersigned agent, makes this location of the H-168A lode mining claim, in the Helena Mining District, County of PIMA, State of Arizona.

The claim is 1500 feet in length along the vein or deposit of mineral bearing rock in place and 600 feet in width (300 feet on either side of the center line of the claim), forming a claim in the shape of a parallelogram. The general course of said claim is from North to South.

This Notice is posted on the centerline of the claim which location monument is in Section 12, Township 18S, Range 15E, GSRB&M.

The location monument of said claim is located approx 650'S, 2700'E from the NW corner of Section 12, Township 18S, Range 15E, GSRB&M, Arizona and said claim lies within the N 42 1/2 Sec 12 T18S R15E GSRB&M.

The surface boundaries of the claim are described as follows: Beginning at the discovery monument and running thence 50' N to the center of the end line and the true point of beginning thence (clockwise) 300' E to corner NE, thence 1500'S to corner SE, thence 300' W to center end line, thence 300' W to corner SW, thence 1500'S to corner NW, thence 300' E to point of beginning.

There are seven substantial posts, projecting at least 4 feet above the surface of the ground, or stone monuments, at least 3 feet high, one for the location monument, one at each of the four corners and one at the center of each end line as prescribed by A.R.S. §27-204.

Located, dated and posted on the ground this 6 day of April, 1991.

ASARCO Incorporated

By [Signature]  
Agent

PHOENIX, ARIZONA  
9:00 A.M.

APR 23 1991

RECEIVED  
BLM, AZ STATE OFFICE

9018 1458

A.M.C. 313662



6

R.15 E.  
R.16 E.

2

H-193A	H-186A	H-177A	H-166A
H-185A	H-176A	H-165A	H-165A
	H-175A	H-164A	H-164A
	H-174A	H-163A	H-163A
	H-173A	H-162A	H-162A
	H-172A	H-161A	H-161A
H-192A	H-183A	H-171A	H-160A
H-191A	H-182A	H-170A	H-159A
H-190A	H-181A	H-169A	H-158A
H-189A	H-180A	H-168A	H-157A
H-188A	H-179A	H-167A	H-156A
H-187A	H-178A		H-155A
			H-154A
			H-153A
			H-152A
		H-151A	
			H-150A
			H-149A

11

N.0°W 1500'

N.90°W. 600'

7

14

13

18

T.18S.

A MC 313662

• 2 X 2X4' POSTS

PHOENIX, ARIZONA  
9:00 A.M.

RECEIVED  
BLM. AZ STATE OFFICE  
Apr 23 '91

ASARCO Incorporated  
HELVETIA PROPERTY

LODE CLAIMS  
PIMA COUNTY AZ.  
SCALE: 1"=2000'

8106 1459

RECORDED BY: OKG  
DEPUTY RECORDER  
2077 RD13



DOCKET: 9018  
PAGE: 1460  
NO. OF PAGES: 2  
SEQUENCE: 91042344  
DATE: 04/16/91  
LOCATN 14:12:00  
ENVELOPE  
TOTAL \$ 8.00

W  
MR T E SCARTACCINI  
ASARCO INC  
PO BOX 5747  
TUCSON AZ 85703

NOTICE OF LOCATION  
(Lode Claim)

Notice is hereby given that ASARCO Incorporated, whose mailing address is P.O. Box 5747, Tucson, Arizona 85703, by its undersigned agent, makes this location of the H-169A lode mining claim, in the Helvetia Mining District, County of Pima, State of Arizona.

The claim is 1500 feet in length along the vein or deposit of mineral bearing rock in place and 600 feet in width (300 feet on either side of the center line of the claim), forming a claim in the shape of a parallelogram. The general course of said claim is from North to South.

This Notice is posted on the centerline of the claim which location monument is in Section 12, Township 18S, Range 15E, GSRB&M.

The location monument of said claim is located approx. 650's/2100'E from the NW corner of Section 12, Township 18S, Range 15E, GSRB&M, Arizona and said claim lies within the NW 1/4 Sec 12 T18S R15E GSRB&M.

The surface boundaries of the claim are described as follows: Beginning at the discovery monument and running thence 50'N to the center of the end line and the true point of beginning thence (clockwise) 300'E to corner NE, thence 1500's to corner SE, thence 300'W to center end line, thence 300'W to corner SW, thence 1500'N to corner NW, thence 300'E to point of beginning.

There are seven substantial posts, projecting at least 4 feet above the surface of the ground, or stone monuments, at least 3 feet high, one for the location monument, one at each of the four corners and one at the center of each end line as prescribed by A.R.S. §27-204.

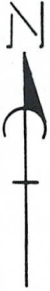
Located, dated and posted on the ground this 6 day of April, 1991.

ASARCO Incorporated

By [Signature]  
Agent

PHOENIX, ARIZONA  
9:00 A.M.  
APR 23 1991  
RECEIVED  
BLM, AZ STATE OFFICE  
9018 1460

AHC 313663



2

1

6

R.15 E.  
R.16 E.

=

N.0° W 1500'

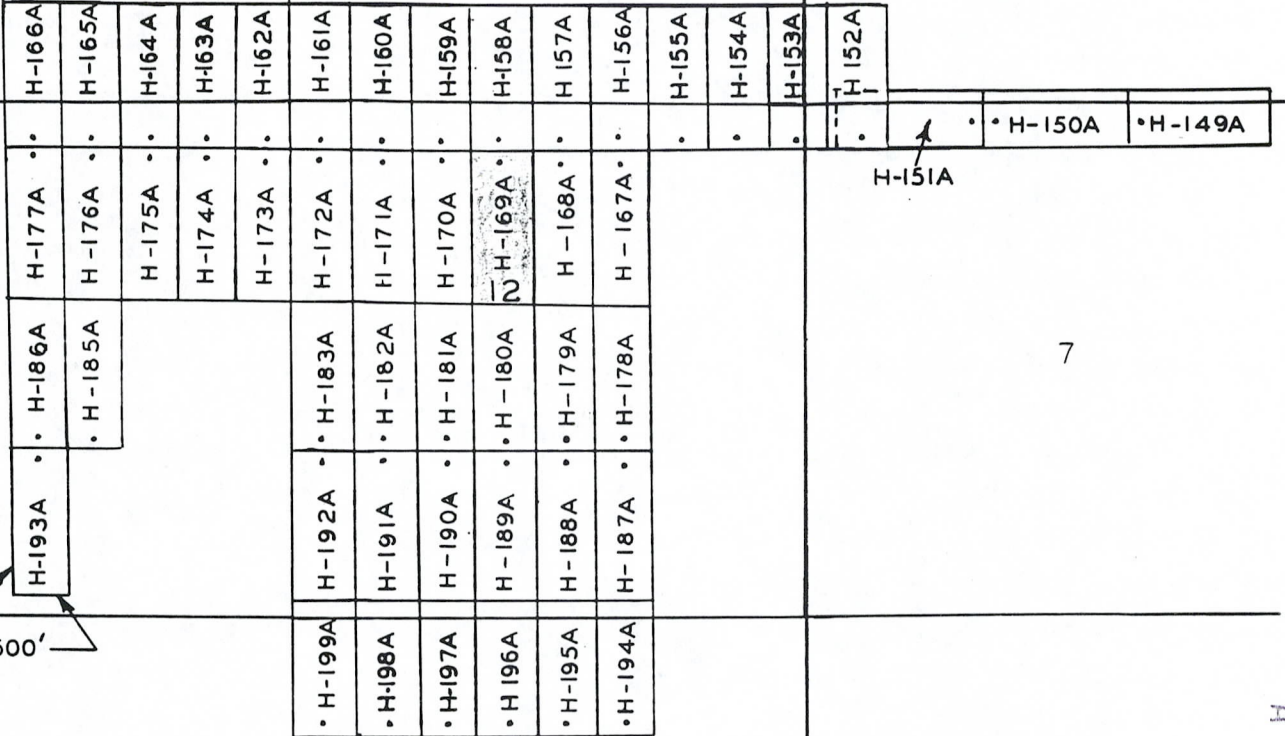
N.90° W. 600'

14

13

18

T.18S.



• 2 X 2 X 4' POSTS

PHOENIX, ARIZONA  
9:00 A.M.

APR 23 '91

RECEIVED  
BLM, AZ STATE OFFICE

ASARCO Incorporated  
HELVETIA PROPERTY

LODE CLAIMS  
PIMA COUNTY AZ.  
SCALE: 1" = 2000'

A MC 313663

9018 1461



RECORDED BY: OKG  
DEPUTY RECORDER  
2077 RD13



DOCKET: 9018  
PAGE: 1462  
NO. OF PAGES: 2  
SEQUENCE: 91042345  
LOCATN: 04/16/91  
ENVELOPE  
TOTAL \$ 8.00

W  
MR T E SCARTACCINI  
ASARCO INC  
PO BOX 5747  
TUCSON AZ 85703

NOTICE OF LOCATION  
(Lode Claim)

Notice is hereby given that ASARCO Incorporated, whose mailing address is P.O. Box 5747, Tucson, Arizona 85703, by its undersigned agent, makes this location of the H-170A lode mining claim, in the Helvetia Mining District, County of Pima, State of Arizona.

The claim is 1500 feet in length along the vein or deposit of mineral bearing rock in place and 600 feet in width (300 feet on either side of the center line of the claim), forming a claim in the shape of a parallelogram. The general course of said claim is from North to South.

This Notice is posted on the centerline of the claim which location monument is in Section 12, Township 18S, Range 15E, GSRB&M.

The location monument of said claim is located approx. 650'S/1500'E from the NW corner of Section 12, Township 18S, Range 15E, GSRB&M, Arizona and said claim lies within the NW 1/4 sec 12 T18S R15E GSRB&M.

The surface boundaries of the claim are described as follows: Beginning at the discovery monument and running thence 50'N to the center of the end line and the true point of beginning thence (clockwise) 300'E to corner NE, thence 1500'S to corner SE, thence 300'W to center end line, thence 300'W to corner SW, thence 1500'N to corner NW, thence 300'E to point of beginning.

There are seven substantial posts, projecting at least 4 feet above the surface of the ground, or stone monuments, at least 3 feet high, one for the location monument, one at each of the four corners and one at the center of each end line as prescribed by A.R.S. §27-204.

Located, dated and posted on the ground this 6 day of April, 1991.

ASARCO Incorporated

By [Signature]  
Agent

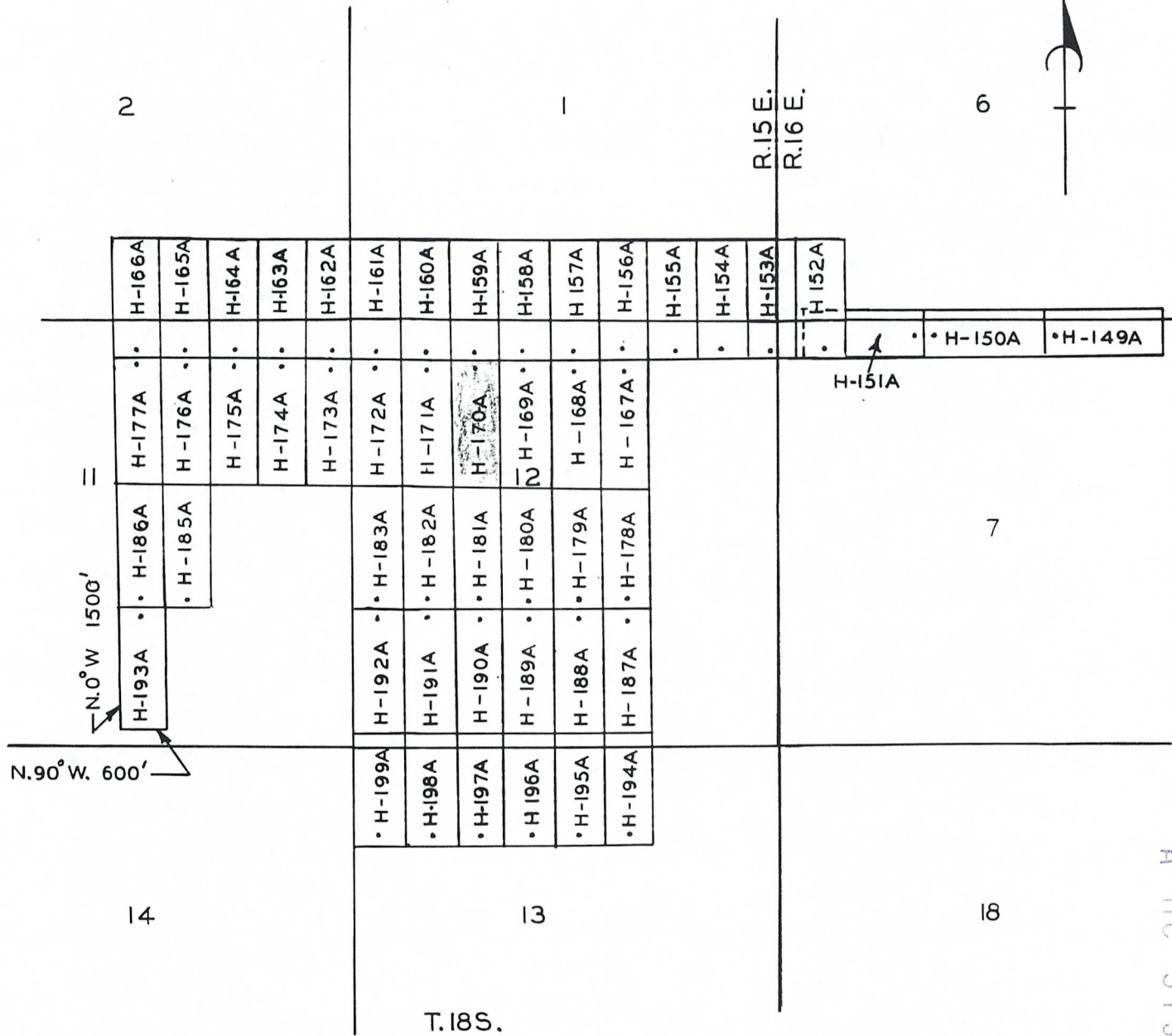
PHOENIX, ARIZONA  
9:00 A.M.

APR 23 1991

RECEIVED  
BLM AZ STATE OFFICE

9018

1462



• 2 X 2 X 4' POSTS

PHOENIX, ARIZONA  
9:00 A.M.

Apr 23 '91

RECEIVED  
BLM, AZ STATE OFFICE

ASARCO Incorporated  
HELVETIA PROPERTY  
LODE CLAIMS  
PIMA COUNTY AZ.  
SCALE: 1" = 2000'

A MC 313664

9018 1463

RECORDED BY: OLU  
DEPUTY RECORDER  
2077 RD13  
W  
MR T E SCARTACCINI  
ASARCO INC  
PO BOX 5747  
TUCSON AZ 85703



DOCKET: 9018  
PAGE: 1464  
NO. OF PAGES: 2  
SEQUENCE: 91042346  
LOCATN: 04/16/91  
14:12:00  
ENVELOPE  
TOTAL \$ 8.00

NOTICE OF LOCATION  
(Lode Claim)

Notice is hereby given that ASARCO Incorporated, whose mailing address is P.O. Box 5747, Tucson, Arizona-85703, by its undersigned agent, makes this location of the H-171A lode mining claim, in the HELENA Mining District, County of PIMA, State of Arizona.

The claim is 1500 feet in length along the vein or deposit of mineral bearing rock in place and 600 feet in width (300 feet on either side of the center line of the claim), forming a claim in the shape of a parallelogram. The general course of said claim is from NORTH to SOUTH.

This Notice is posted on the centerline of the claim which location monument is in Section 12, Township 18S, Range 15E, GSRB&M.

The location monument of said claim is located approx 650'S, 900'E from the NE corner of Section 11, Township 18S, Range 15E, GSRB&M, Arizona and said claim lies within the NW 1/4 Sec 12 T18S R15E GSRB&M.

The surface boundaries of the claim are described as follows: Beginning at the discovery monument and running thence 50' N to the center of the end line and the true point of beginning thence (clockwise) 300' E to corner NE, thence 1500'S to corner SE, thence 300' W to center end line, thence 300' W to corner SW, thence 1500' N to corner NW, thence 300' E to point of beginning.

There are seven substantial posts, projecting at least 4 feet above the surface of the ground, or stone monuments, at least 3 feet high, one for the location monument, one at each of the four corners and one at the center of each end line as prescribed by A.R.S. §27-204.

Located, dated and posted on the ground this 6 day of April, 1991.

ASARCO Incorporated

By [Signature]  
Agent

PHOENIX, ARIZONA  
9:00 A.M.

APR 23 1991

RECEIVED  
BLM, AZ STATE OFFICE

9018

1464

A MC 313665



6

R.15 E.  
R.16 E.

2

H-166A	H-177A	H-186A	H-193A
H-165A	H-176A	H-185A	
H-164A	H-175A		
H-163A	H-174A		
H-162A	H-173A		
H-161A	H-172A	H-183A	H-192A
H-160A	H-171A	H-182A	H-191A
H-159A	H-170A	H-181A	H-190A
H-158A	H-169A	H-180A	H-189A
H-157A	H-168A	H-179A	H-188A
H-156A	H-167A	H-178A	H-187A
H-155A			
H-154A			
H-153A			
H-152A			

N.0°W 1500'  
N.90°W. 600'

=

H-151A

H-150A	H-149A
--------	--------

7

14

13

18

T.18S.

• 2 X 2 X 4' POSTS PHOENIX, ARIZONA 9:00 A.M.

APR 23 '91

RECEIVED B.L.M. AZ STATE OFFICE

ASARCO Incorporated  
HELVETIA PROPERTY  
LODE CLAIMS  
PIMA COUNTY AZ.  
SCALE: 1" = 2000'

A MC 313665

9018 1465

A  
M  
C

3

1

3

6

6

6

thru

3

1

3

6

7

0

relocated to:

AMC 313666-313670

**DEAD**

RECORDED BY: DKG  
DEPUTY RECORDER  
2077 RD13



DOCKET: 9018  
PAGE: 1476  
NO. OF PAGES: 2  
SEQUENCE: 91042352  
LOCATN 04/16/91  
14:12:00  
ENVELOPE  
TOTAL \$ 8.00

W  
MR T E SCARTACCINI  
ASARCO INC  
PO BOX 5747  
TUCSON AZ 85703

NOTICE OF LOCATION  
(Lode Claim)

Notice is hereby given that ASARCO Incorporated, whose mailing address is P.O. Box 5747, Tucson, Arizona-85703, by its undersigned agent, makes this location of the H-177A lode mining claim, in the HELENA Mining District, County of PIMA, State of Arizona.

The claim is 1500 feet in length along the vein or deposit of mineral bearing rock in place and 600 feet in width (300 feet on either side of the center line of the claim), forming a claim in the shape of a parallelogram. The general course of said claim is from North to South.

This Notice is posted on the centerline of the claim which location monument is in Section 11, Township 18S, Range 15E, GSRB&M.

The location monument of said claim is located approx 650'S 1700'W from the NE corner of Section 11, Township 18S, Range 15E, GSRB&M, Arizona and said claim lies within the N42 Acres T.18S R.15E GSRB&M.

The surface boundaries of the claim are described as follows: Beginning at the discovery monument and running thence 50' N to the center of the end line and the true point of beginning thence (clockwise) 300' E to corner NE, thence 1500'S to corner SE, thence 300' W to center end line, thence 300' W to corner SW, thence 1500' N to corner NW, thence 300' E to point of beginning.

There are seven substantial posts, projecting at least 4 feet above the surface of the ground, or stone monuments, at least 3 feet high, one for the location monument, one at each of the four corners and one at the center of each end line as prescribed by A.R.S. §27-204.

Located, dated and posted on the ground this 6 day of April, 1991.

ASARCO Incorporated

PHOENIX, ARIZONA  
APR 23 1991

APR 23 1991

RECEIVED  
BLM AZ STATE OFFICE

By [Signature]  
Agent

9018 1476

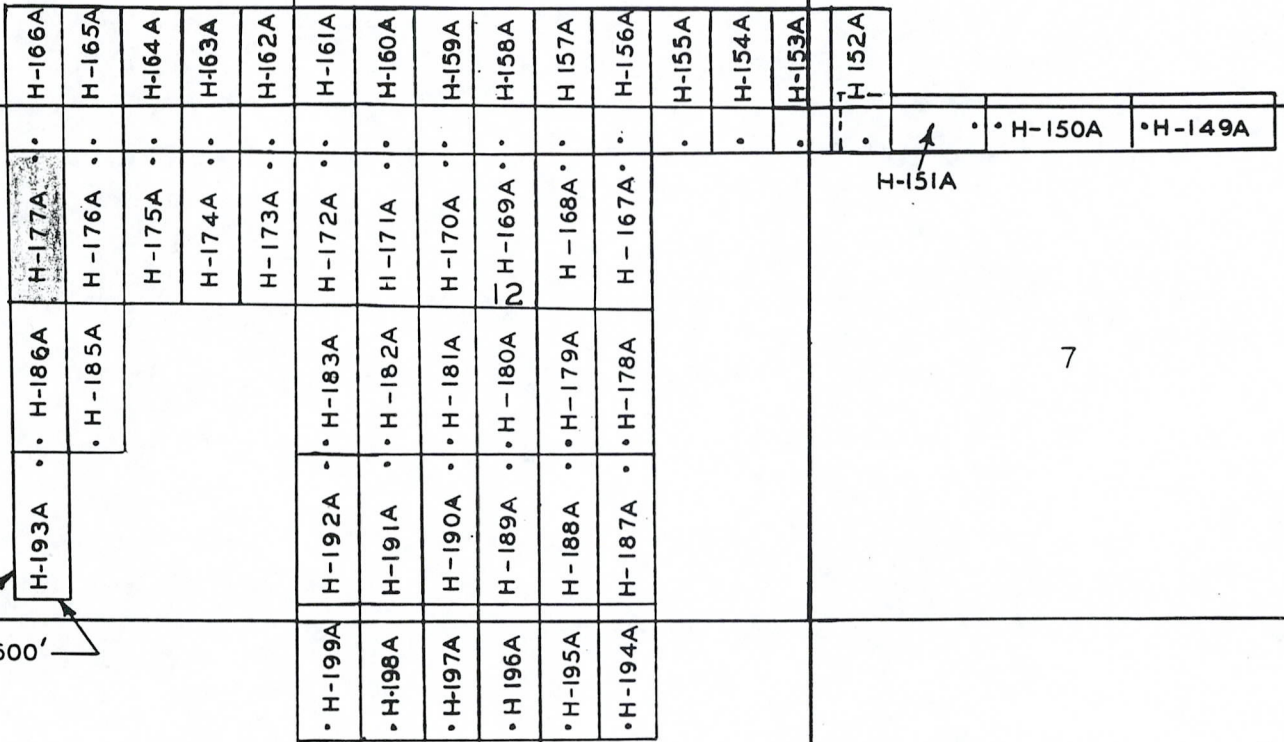
A H C 313671



6

R.15 E.  
R.16 E.

2



N.0°W 1500'

N.90°W. 600'

11

7

14

13

18

T.18S.

A MC 313671

• 2 X 2 X 4' POSTS

PHOENIX ARIZONA  
9:00 A.M.

Apr 23 '91

RECEIVED  
BLM, AZ STATE OFFICE

ASARCO Incorporated  
HELVETIA PROPERTY

LODE CLAIMS  
PIMA COUNTY AZ.  
SCALE: 1" = 2000'

9018 1477

RECORDED BY: OKG  
DEPUTY RECORDER  
2077 RD13



DOCKET: 9018  
PAGE: 1478  
NO. OF PAGES: 2  
SEQUENCE: 91042353  
LOCATN: 04/16/91  
14:12:00  
ENVELOPE  
TOTAL \$ 8.00

W  
MR T E SCARTACCINI  
ASARCO INC  
PO BOX 5747  
TUCSON AZ 85703

NOTICE OF LOCATION  
(Lode Claim)

Notice is hereby given that ASARCO Incorporated, whose mailing address is P.O. Box 5747, Tucson, Arizona 85703, by its undersigned agent, makes this location of the H-178A lode mining claim, in the HELVETIA Mining District, County of PIMA, State of Arizona.

The claim is 1500 feet in length along the vein or deposit of mineral bearing rock in place and 600 feet in width (300 feet on either side of the center line of the claim), forming a claim in the shape of a parallelogram. The general course of said claim is from North to South.

This Notice is posted on the centerline of the claim which location monument is in Section 12, Township 18S, Range 1SE, GSRB&M.

The location monument of said claim is located approx. 3550'S-330'E from the NE corner of Section 11, Township 18S, Range 1SE, GSRB&M, Arizona and said claim lies within the E 1/2 Sec 12 T 18S R 1SE GSRB&M.

The surface boundaries of the claim are described as follows: Beginning at the discovery monument and running thence 50' South to the center of the end line and the true point of beginning thence (clockwise) 300' W to corner SW, thence 1500' N to corner NW, thence 300' E to center end line, thence 300' E to corner NE, thence 1500'S to corner SE, thence 300' E to point of beginning.

There are seven substantial posts, projecting at least 4 feet above the surface of the ground, or stone monuments, at least 3 feet high, one for the location monument, one at each of the four corners and one at the center of each end line as prescribed by A.R.S. §27-204.

Located, dated and posted on the ground this 6 day of April, 1991.

ASARCO Incorporated

By [Signature]  
Agent

PHOENIX, ARIZONA  
9:00 A.M.  
APR 23 1991  
RECEIVED  
B.L.M. AZ STATE OFFICE





6

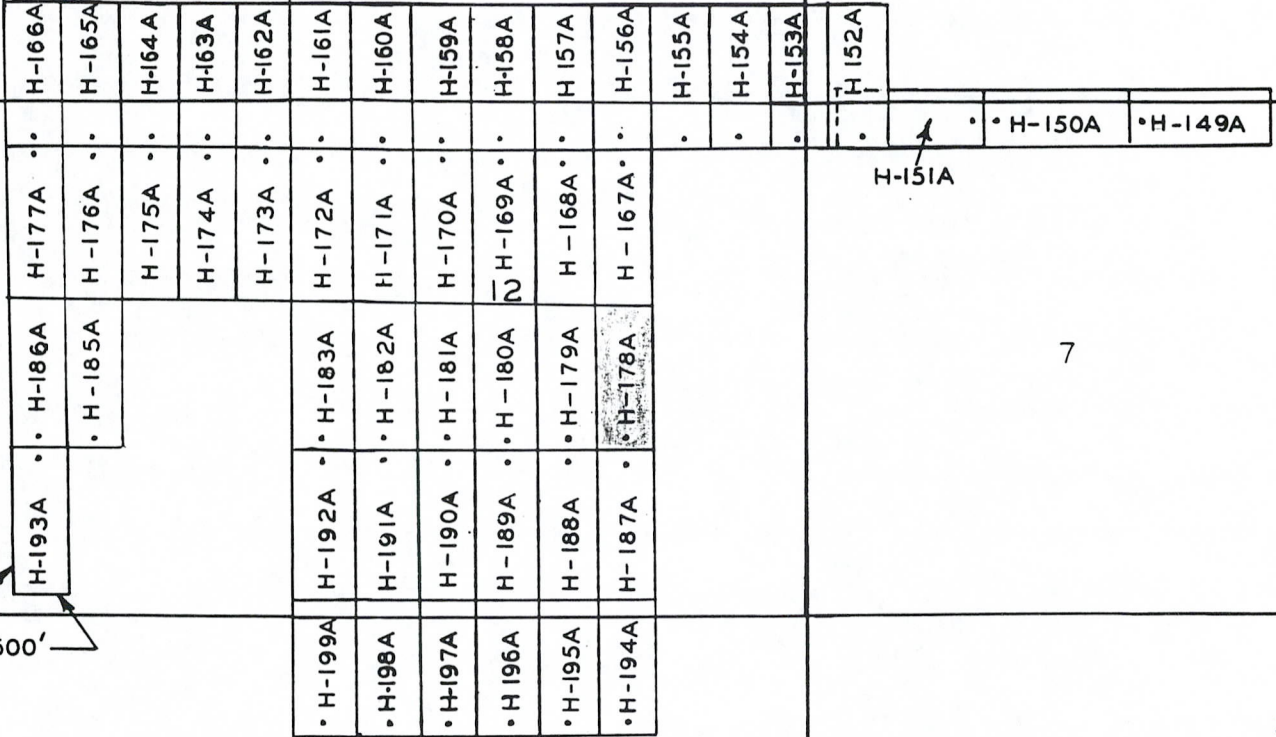
R.15 E.  
R.16 E.

2

N.0°W 1500'

N.90°W. 600'

=



7

14

13

18

T.18S.

A MC 313672

• 2 X 2 X 4' POSTS  
9:00 A.M.

Apr 23 '91

RECEIVED  
BLM, AZ STATE OFFICE

ASARCO Incorporated  
HELVETIA PROPERTY  
LODE CLAIMS  
PIMA COUNTY, AZ.  
SCALE: 1"=2000'

8108 1479

RECORDED BY: OKG  
DEPUTY RECORDER  
2077 RD13



DOCKET: 9018  
PAGE: 1480  
NO. OF PAGES: 2  
SEQUENCE: 91042354  
04/16/91  
LOCATN 14:12:00  
ENVELOPE  
TOTAL \$ 8.00

W  
MR T E SCARTACCINI  
ASARCO INC  
PO BOX 5747  
TUCSON AZ 85703

NOTICE OF LOCATION  
(Lode Claim)

Notice is hereby given that ASARCO Incorporated, whose mailing address is P.O. Box 5747, Tucson, Arizona 85703, by its undersigned agent, makes this location of the H-179A lode mining claim, in the HELVETIA Mining District, County of PIMA, State of Arizona.

The claim is 1500 feet in length along the vein or deposit of mineral bearing rock in place and 600 feet in width (300 feet on either side of the center line of the claim), forming a claim in the shape of a parallelogram. The general course of said claim is from North to South.

This Notice is posted on the centerline of the claim which location monument is in Section 12, Township 18S, Range 1SE, GSRB&M.

The location monument of said claim is located approx. 3550'S, 2700'E from the NW corner of Section 11, Township 18S, Range 1SE, GSRB&M, Arizona and said claim lies within the ALL OF sec 12 T18S. R1SE GSRB&M.

The surface boundaries of the claim are described as follows: Beginning at the discovery monument and running thence 50' South to the center of the end line and the true point of beginning thence (clockwise) 300' W to corner SW, thence 1500' N to corner NW, thence 300' E to center end line, thence 300' E to corner NE, thence 1500' S to corner SE, thence 300' E to point of beginning.

There are seven substantial posts, projecting at least 4 feet above the surface of the ground, or stone monuments, at least 3 feet high, one for the location monument, one at each of the four corners and one at the center of each end line as prescribed by A.R.S. §27-204.

Located, dated and posted on the ground this 6 day of April, 1991.

ASARCO Incorporated

By [Signature]  
Agent

PHOENIX, ARIZONA  
9:00 A.M.

Apr 23 '91

RECEIVED  
BLM, AZ STATE OFFICE

9018 1480

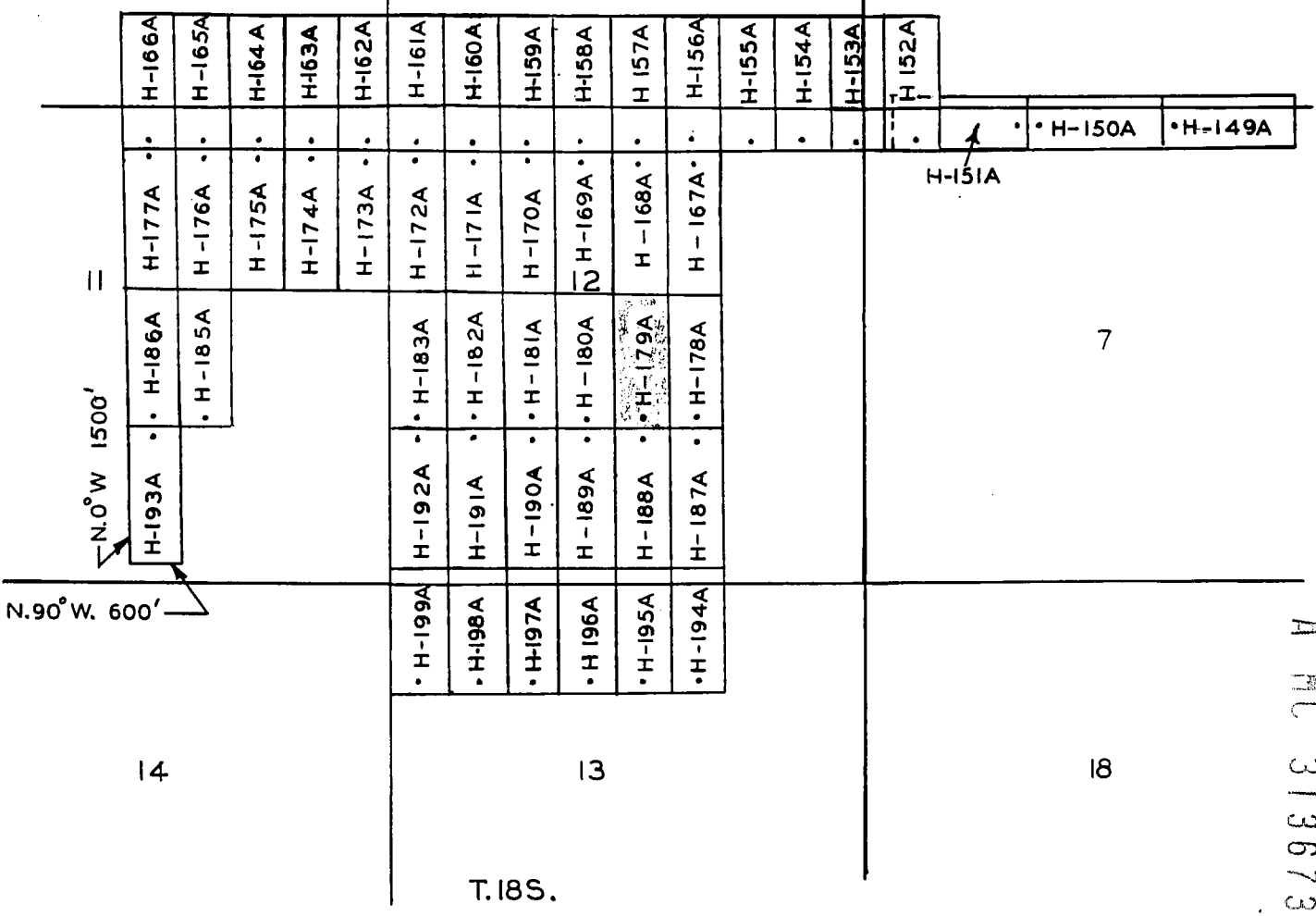
MC 313673



6

R.15 E.  
R.16 E.

2



N.90°W. 600'

N.0°W 1500'

14

13

18

7

T.18S.

A MC 313673

RECEIVED  
BLM. AZ STATE OFFICE  
APR 23 1991  
12X2X4 POSTER  
500 MM

ASARCO Incorporated  
HELVETIA PROPERTY  
LODE CLAIMS  
PIMA COUNTY AZ.  
SCALE: 1"=2000'

8106 1841

RECORDED BY: OKG  
DEPUTY RECORDER  
2077 RD13



DOCKET: 9018  
PAGE: 1482  
NO. OF PAGES: 2  
SEQUENCE: 91042355  
04/16/91  
LOCATN 14:12:00  
ENVELOPE  
TOTAL \$ 8.00

W  
MR T E SCARTACCINI  
ASARCO INC  
PO BOX 5747  
TUCSON AZ 85703

NOTICE OF LOCATION  
(Lode Claim)

Notice is hereby given that ASARCO Incorporated, whose mailing address is P.O. Box 5747, Tucson, Arizona 85703, by its undersigned agent, makes this location of the H-180A lode mining claim, in the ITELVANA Mining District, County of PIMA, State of Arizona.

The claim is 1500 feet in length along the vein or deposit of mineral bearing rock in place and 600 feet in width (300 feet on either side of the center line of the claim), forming a claim in the shape of a parallelogram. The general course of said claim is from North to South.

This Notice is posted on the centerline of the claim which location monument is in Section 12, Township 18S, Range 1SE, GSRB&M.

The location monument of said claim is located approx. 3550 S, 2100 E from the NE corner of Section 11, Township 18S, Range 1SE, GSRB&M, Arizona and said claim lies within the W42 Sec 12 T18S R1SE GSRB&M.

The surface boundaries of the claim are described as follows: Beginning at the discovery monument and running thence 50' South to the center of the end line and the true point of beginning thence (clockwise) 300' W to corner SW, thence 1500' N to corner NW, thence 300' E to center end line, thence 300' E to corner NE, thence 1500' S to corner SE, thence 300' E to point of beginning.

There are seven substantial posts, projecting at least 4 feet above the surface of the ground, or stone monuments, at least 3 feet high, one for the location monument, one at each of the four corners and one at the center of each end line as prescribed by A.R.S. §27-204.

Located, dated and posted on the ground this 6 day of April, 1991.

ASARCO Incorporated

By [Signature]  
Agent

PHOENIX, ARIZONA  
9:00 A.M.

APR 23 1991

RECEIVED  
BLM, AZ STATE OFFICE

9018 1482

A MC 313674



6

R.15 E.  
R.16 E.

2

N.0°W 1500'

N.90°W. 600'

=

H-193A	H-186A	H-177A	H-166A
H-185A	H-176A	H-165A	H-165A
H-175A	H-175A	H-164A	H-164A
H-174A	H-174A	H-163A	H-163A
H-173A	H-173A	H-162A	H-162A
H-172A	H-172A	H-161A	H-161A
H-171A	H-171A	H-160A	H-160A
H-170A	H-170A	H-159A	H-159A
H-169A	H-169A	H-158A	H-158A
H-168A	H-168A	H-157A	H-157A
H-167A	H-167A	H-156A	H-156A
H-183A	H-183A	H-155A	H-155A
H-182A	H-182A	H-154A	H-154A
H-181A	H-181A	H-153A	H-153A
H-180A	H-180A	H-152A	H-152A
H-179A	H-179A	H-151A	H-151A
H-178A	H-178A	H-150A	H-150A
H-199A	H-199A	H-149A	H-149A
H-198A	H-198A		
H-197A	H-197A		
H-196A	H-196A		
H-195A	H-195A		
H-194A	H-194A		

7

14

13

18

T.18S.

A MC 313674

• 2 X 2 X 4' POSTS

PHOENIX, ARIZONA  
9:00 A.M.

Apr 23 '91

RECEIVED  
BLM, AZ STATE OFFICE

ASARCO Incorporated  
HELVETIA PROPERTY

LODE CLAIMS  
PIMA COUNTY AZ.  
SCALE: 1"=2000'

9018 1483

RECORDED BY: OKG  
DEPUTY RECORDER  
2077 RD13



DOCKET: 9018  
PAGE: 1484  
NO. OF PAGES: 2  
SEQUENCE: 91042356  
04/16/91  
LOCATN 14:12:00  
ENVELDPE  
TOTAL \$ 8.00

W  
MR T E SCARTACCINI  
ASARCO INC  
PO BOX 5747  
TUCSON AZ 85703

NOTICE OF LOCATION  
(Lode Claim)

Notice is hereby given that ASARCO Incorporated, whose mailing address is P.O. Box 5747, Tucson, Arizona 85703, by its undersigned agent, makes this location of the H-181A lode mining claim, in the Helvetia Mining District, County of Pima, State of Arizona.

The claim is 1500 feet in length along the vein or deposit of mineral bearing rock in place and 600 feet in width (300 feet on either side of the center line of the claim), forming a claim in the shape of a parallelogram. The general course of said claim is from North to South.

This Notice is posted on the centerline of the claim which location monument is in Section 12, Township 18S, Range 15E, GSRB&M.

The location monument of said claim is located approx. 3550'S/1500'E from the NW corner of Section 12, Township 18S, Range 15E, GSRB&M, Arizona and said claim lies within the w 1/2 sec 12 T 18S R 15E GSRB&M.

The surface boundaries of the claim are described as follows: Beginning at the discovery monument and running thence 50'S to the center of the end line and the true point of beginning thence (clockwise) 300'W to corner SW, thence 1500'N to corner NW, thence 300'N to center end line, thence 300'N to corner NE, thence 1500'S to corner SE, thence 300'W to point of beginning.

There are seven substantial posts, projecting at least 4 feet above the surface of the ground, or stone monuments, at least 3 feet high, one for the location monument, one at each of the four corners and one at the center of each end line as prescribed by A.R.S. §27-204.

Located, dated and posted on the ground this 6 day of April, 1991.

ASARCO Incorporated

By [Signature]  
Agent

PHOENIX, ARIZONA  
9:00 A.M.

APR 23 1991

RECEIVED  
BLM, AZ STATE OFFICE

9018 1484

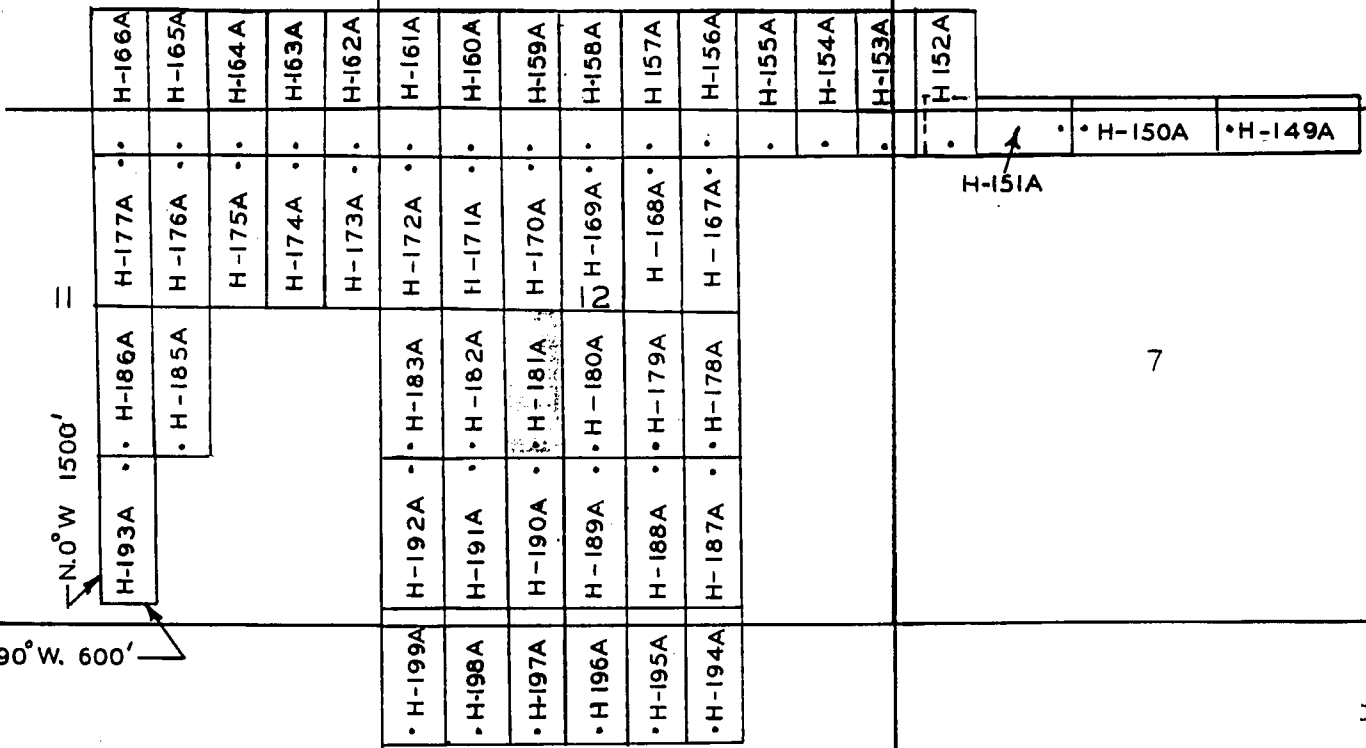
A H C 313675



6

R.15 E.  
R.16 E.

2



N.0°W 1500'

N.90°W. 600'

7

14

13

18

T.18S.

A MC 313675

• 2 X 2X4' POSTS

ASARCO Incorporated  
HELVETIA PROPERTY

LODE CLAIMS  
PIMA COUNTY AZ.  
SCALE: 1" = 2000'

PHOENIX, ARIZONA  
5:00 AM

APR 23 '91

RECEIVED  
BLM STATE OFFICE

1485

RECORDED BY: UKG  
DEPUTY RECORDER  
2077 RD13



DOCKET: 9018  
PAGE: 1486  
NO. OF PAGES: 2  
SEQUENCE: 91042357  
04/16/91  
LOCATN 14:12:00  
ENVELOPE  
TOTAL \$ 8.00

W  
MR T E SCARTACCINI  
ASARCO INC  
PO BOX 5747  
TUCSON AZ 85703

NOTICE OF LOCATION  
(Lode Claim)

Notice is hereby given that ASARCO Incorporated, whose mailing address is P.O. Box 5747, Tucson, Arizona 85703, by its undersigned agent, makes this location of the H-182A lode mining claim, in the Helvetia Mining District, County of Pima, State of Arizona.

The claim is 1500 feet in length along the vein or deposit of mineral bearing rock in place and 600 feet in width (300 feet on either side of the center line of the claim), forming a claim in the shape of a parallelogram. The general course of said claim is from North to South.

This Notice is posted on the centerline of the claim which location monument is in Section 12, Township 18S, Range 15E, GSRB&M.

The location monument of said claim is located approx. 3550'S/900'E from the NW corner of Section 12, Township 18S, Range 15E, GSRB&M, Arizona and said claim lies within the W 1/2 sec 12 T18S R15E GSRB&M.

The surface boundaries of the claim are described as follows: Beginning at the discovery monument and running thence 50'S to the center of the end line and the true point of beginning thence (clockwise) 300'W to corner SW, thence 1500'N to corner NW, thence 300'E to center end line, thence 300'E to corner NE, thence 1500'S to corner SE, thence 300'W to point of beginning.

There are seven substantial posts, projecting at least 4 feet above the surface of the ground, or stone monuments, at least 3 feet high, one for the location monument, one at each of the four corners and one at the center of each end line as prescribed by A.R.S. §27-204.

Located, dated and posted on the ground this 6 day of April, 1991.

ASARCO Incorporated

By [Signature]  
Agent

PHOENIX, ARIZONA  
9:00 A.M.

APR 23 1991

RECEIVED  
BLM, AZ STATE OFFICE

9018 1486

A M C 313676



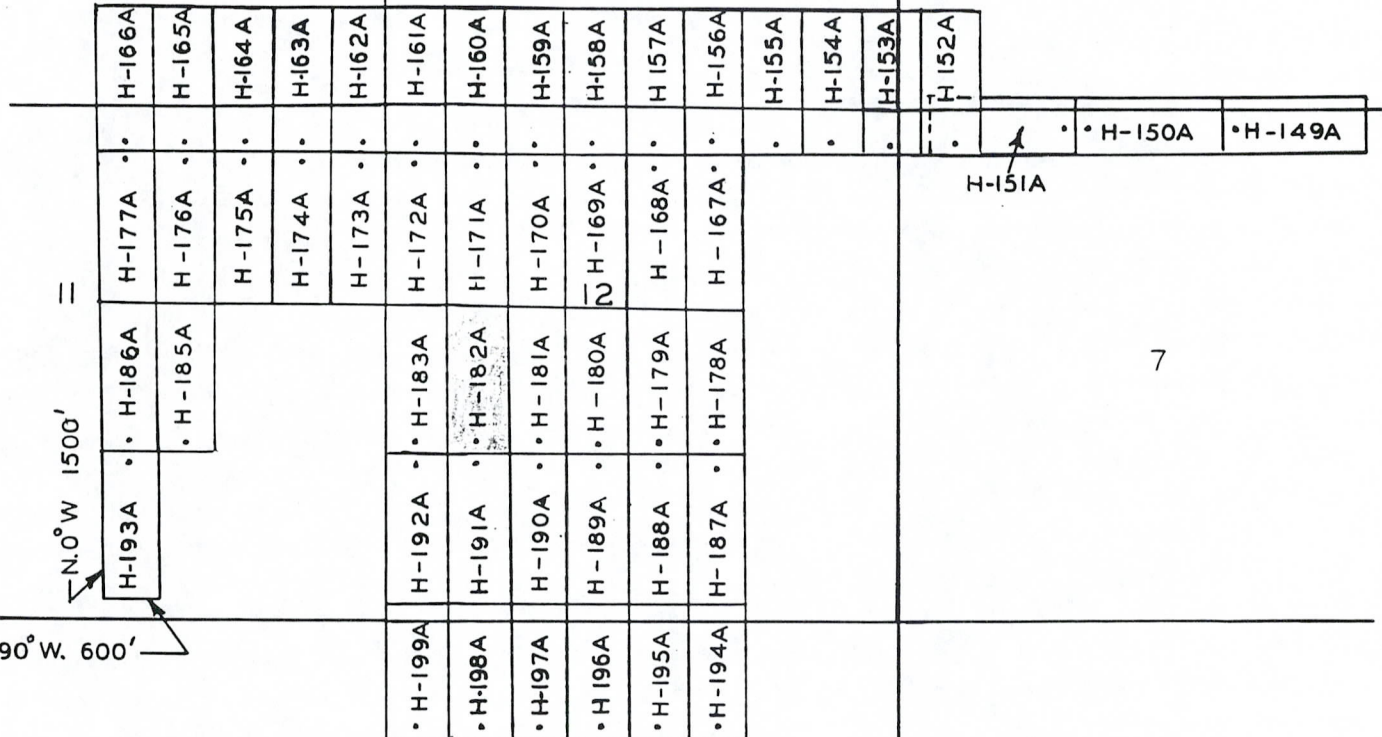


2

1

6

R.15 E.  
R.16 E.



N.0°W 1500'

N.90°W. 600'

14

13

18

T.18S.

A MC 313676

• 2 x 2 x 4' POSTS  
PHOENIX AZ 9:00 A.M.

APR 23 '91

RECEIVED  
B.L.M. AZ STATE OFFICE

ASARCO Incorporated  
HELVETIA PROPERTY  
LODE CLAIMS  
PIMA COUNTY AZ.  
SCALE: 1" = 2000'

8106

1487

RECORDED BY: OKG  
DEPUTY RECORDER  
2077 RD13



DOCKET: 9018  
PAGE: 1488  
NO. OF PAGES: 2  
SEQUENCE: 91042358  
LOCATN: 04/16/91  
ENVELOPE  
TOTAL \$ 8.00

W  
MR T E SCARTACCINI  
ASARCO INC  
PO BOX 5747  
TUCSON AZ 85703

NOTICE OF LOCATION  
(Lode Claim)

Notice is hereby given that ASARCO Incorporated, whose mailing address is P.O. Box 5747, Tucson, Arizona 85703, by its undersigned agent, makes this location of the H-183A lode mining claim, in the Helvetia Mining District, County of Pima, State of Arizona.

The claim is 1500 feet in length along the vein or deposit of mineral bearing rock in place and 600 feet in width (300 feet on either side of the center line of the claim), forming a claim in the shape of a parallelogram. The general course of said claim is from North to South.

This Notice is posted on the centerline of the claim which location monument is in Section 12, Township 18S, Range 15E, GSRB&M.

The location monument of said claim is located approx. 3550'S/300'E from the NW corner of Section 12, Township 18S, Range 15E, GSRB&M, Arizona and said claim lies within the W 1/2 Sec 12 T18S R15E GSRB&M.

The surface boundaries of the claim are described as follows: Beginning at the discovery monument and running thence 50'S to the center of the end line and the true point of beginning thence (clockwise) 300'W to corner SW, thence 1500'N to corner NW, thence 300'E to center end line, thence 300'E to corner NE, thence 1500'S to corner SE, thence 300'W to point of beginning.

There are seven substantial posts, projecting at least 4 feet above the surface of the ground, or stone monuments, at least 3 feet high, one for the location monument, one at each of the four corners and one at the center of each end line as prescribed by A.R.S. §27-204.

Located, dated and posted on the ground this 6 day of April, 1991.

ASARCO Incorporated

PHOENIX, ARIZONA  
APR 23 1991

APR 23 1991

RECEIVED  
BLM AZ STATE OFFICE

9018

1488

By [Signature]  
Agent

A MC 313677



RECORDED BY: OKG  
DEPUTY RECORDER  
2077 RD13  
W  
MR T E SCARTACCINI  
ASARCO INC  
TUCSON  
PO BOX 5747  
AZ 85703



DOCKET: 9018  
PAGE: 1490  
NO. OF PAGES: 2  
SEQUENCE: 91042359  
04/16/91  
LOCATN 14:12:00  
ENVELOPE  
TOTAL \$ 8.00

NOTICE OF LOCATION  
(Lode Claim)

Notice is hereby given that ASARCO Incorporated, whose mailing address is P.O. Box 5747, Tucson, Arizona 85703, by its undersigned agent, makes this location of the H-187A lode mining claim, in the HELVENA Mining District, County of PIMA, State of Arizona.

The claim is 1500 feet in length along the vein or deposit of mineral bearing rock in place and 600 feet in width (300 feet on either side of the center line of the claim), forming a claim in the shape of a parallelogram. The general course of said claim is from NORTH to SOUTH.

This Notice is posted on the centerline of the claim which location monument is in Section 12, Township 18S, Range 1SE, GSRB&M.

The location monument of said claim is located approx. 3650'S x 3300'E from the NE corner of Section 11, Township 18S, Range 1SE, GSRB&M, Arizona and said claim lies within the SE 44 12 18S 1SE GSRB&M.

The surface boundaries of the claim are described as follows: Beginning at the discovery monument and running thence 50' NORTH to the center of the end line and the true point of beginning thence (clockwise) 300'E to corner NE, thence 1500'S to corner SE, thence 300'W to center end line, thence 300'W to corner SW, thence 1500'N to corner NW, thence 300'E to point of beginning.

There are seven substantial posts, projecting at least 4 feet above the surface of the ground, or stone monuments, at least 3 feet high, one for the location monument, one at each of the four corners and one at the center of each end line as prescribed by A.R.S. §27-204.

Located, dated and posted on the ground this 6 day of April, 1991.

ASARCO Incorporated

By [Signature]  
Agent

PHOENIX, ARIZONA  
9:00 A.M.

APR 23 1991

RECEIVED  
BLM, AZ STATE OFFICE

9018 1490

A MC 313678



6

R.15 E.  
R.16 E.

2

11

N.0°W 1500'

N.90°W. 600'

H-166A	H-177A	H-186A	H-193A
H-165A	H-176A	H-185A	
H-164A	H-175A		
H-163A	H-174A		
H-162A	H-173A		
H-161A	H-172A	H-183A	H-192A
H-160A	H-171A	H-182A	H-191A
H-159A	H-170A	H-181A	H-190A
H-158A	H-169A	H-180A	H-189A
H-157A	H-168A	H-179A	H-188A
H-156A	H-167A	H-178A	H-187A
H-155A			
H-154A			
H-153A			
H-152A			

H-151A

H-150A	H-149A
--------	--------

7

14

13

18

T.18S.

A MC 313678

• 2 X 2 X 4' POSTS  
PHOENIX, ARIZONA  
9:00 A.M.

Apr 23 '91

RECEIVED  
BLM. AZ STATE OFFICE

ASARCO Incorporated  
HELVETIA PROPERTY  
LODE CLAIMS  
PIMA COUNTY AZ.  
SCALE: 1"=2000'

9018 1491

RECORDED BY: OKG  
DEPUTY RECORDER  
2077 RD13



DOCKET: 9018  
PAGE: 1492  
NO. OF PAGES: 2  
SEQUENCE: 91042360  
LOCATN 04/16/91  
14:12:00  
ENVELOPE  
TOTAL \$ 8.00

W  
MR T E SCARTACCINI  
ASARCO INC  
PO BOX 5747  
TUCSON AZ 85703

NOTICE OF LOCATION  
(Lode Claim)

Notice is hereby given that ASARCO Incorporated, whose mailing address is P.O. Box 5747, Tucson, Arizona 85703, by its undersigned agent, makes this location of the H-188A lode mining claim, in the ITCWF-71A Mining District, County of PIMA, State of Arizona.

The claim is 1500 feet in length along the vein or deposit of mineral bearing rock in place and 600 feet in width (300 feet on either side of the center line of the claim), forming a claim in the shape of a parallelogram. The general course of said claim is from NORTH to SOUTH.

This Notice is posted on the centerline of the claim which location monument is in Section 12, Township 18S, Range 1SE, GSRB&M.

The location monument of said claim is located approx. 3650'S, 2700'E from the NE corner of Section 11, Township 18S, Range 1SE, GSRB&M, Arizona and said claim lies within the SV2 12 18S 1SE GSRB&M.

The surface boundaries of the claim are described as follows: Beginning at the discovery monument and running thence 50' NORTH to the center of the end line and the true point of beginning thence (clockwise) 300'E to corner NE, thence 1500'S to corner SE, thence 300'W to center end line, thence 300'W to corner SW, thence 1500'N to corner NW, thence 300'E to point of beginning.

There are seven substantial posts, projecting at least 4 feet above the surface of the ground, or stone monuments, at least 3 feet high, one for the location monument, one at each of the four corners and one at the center of each end line as prescribed by A.R.S. §27-204.

Located, dated and posted on the ground this 6 day of April, 1991.

ASARCO Incorporated

By [Signature]  
Agent

PHOENIX, ARIZONA  
9:00 A.M.  
APR 23 91  
RECEIVED  
BLM, AZ STATE OFFICE  
9018

1492  
1492

A.M.C. 313679



RECORDED BY: OKG  
DEPUTY RECORDER  
2077 RD13



DOCKET: 9018  
PAGE: 1494  
NO. OF PAGES: 2  
SEQUENCE: 91042361  
LOCATN 04/16/91  
14:12:00  
ENVELOPE  
TOTAL \$ 8.00

W  
MR T E SCARTACCINI  
ASARCO INC  
PO BOX 5747  
TUCSON AZ 85703

NOTICE OF LOCATION  
(Lode Claim)

Notice is hereby given that ASARCO Incorporated, whose mailing address is P.O. Box 5747, Tucson, Arizona 85703, by its undersigned agent, makes this location of the H-189A lode mining claim, in the HELVEN Mining District, County of PIMA, State of Arizona.

The claim is 1500 feet in length along the vein or deposit of mineral bearing rock in place and 600 feet in width (300 feet on either side of the center line of the claim), forming a claim in the shape of a parallelogram. The general course of said claim is from NORTH to SOUTH.

This Notice is posted on the centerline of the claim which location monument is in Section 12, Township 18S, Range 15E, GSRB&M.

The location monument of said claim is located approx. 3650' E + 2100' E from the NE corner of Section 11, Township 18S, Range 15E, GSRB&M, Arizona and said claim lies within the SW 1/4 SEC 12 T18S R15E GSRB&M.

The surface boundaries of the claim are described as follows: Beginning at the discovery monument and running thence 50' NORTH to the center of the end line and the true point of beginning thence (clockwise) 300' E to corner NE, thence 1500' S to corner SE, thence 300' W to center end line, thence 300' W to corner SW, thence 1500' N to corner NW, thence 300' E to point of beginning.

There are seven substantial posts, projecting at least 4 feet above the surface of the ground, or stone monuments, at least 3 feet high, one for the location monument, one at each of the four corners and one at the center of each end line as prescribed by A.R.S. §27-204.

Located, dated and posted on the ground this 6 day of April, 1991.

ASARCO Incorporated

[Signature]  
Agent

PHOENIX, ARIZONA  
9:09 AM

PHOENIX, ARIZONA  
9:00 AM

APR 23 1991

APR 23 1991

RECEIVED  
B.L.M. AZ STATE OFFICE

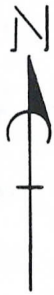
RECEIVED  
B.L.M. AZ STATE OFFICE

8106

1494

A  
H  
C  
3  
1  
3  
6  
8  
0





2

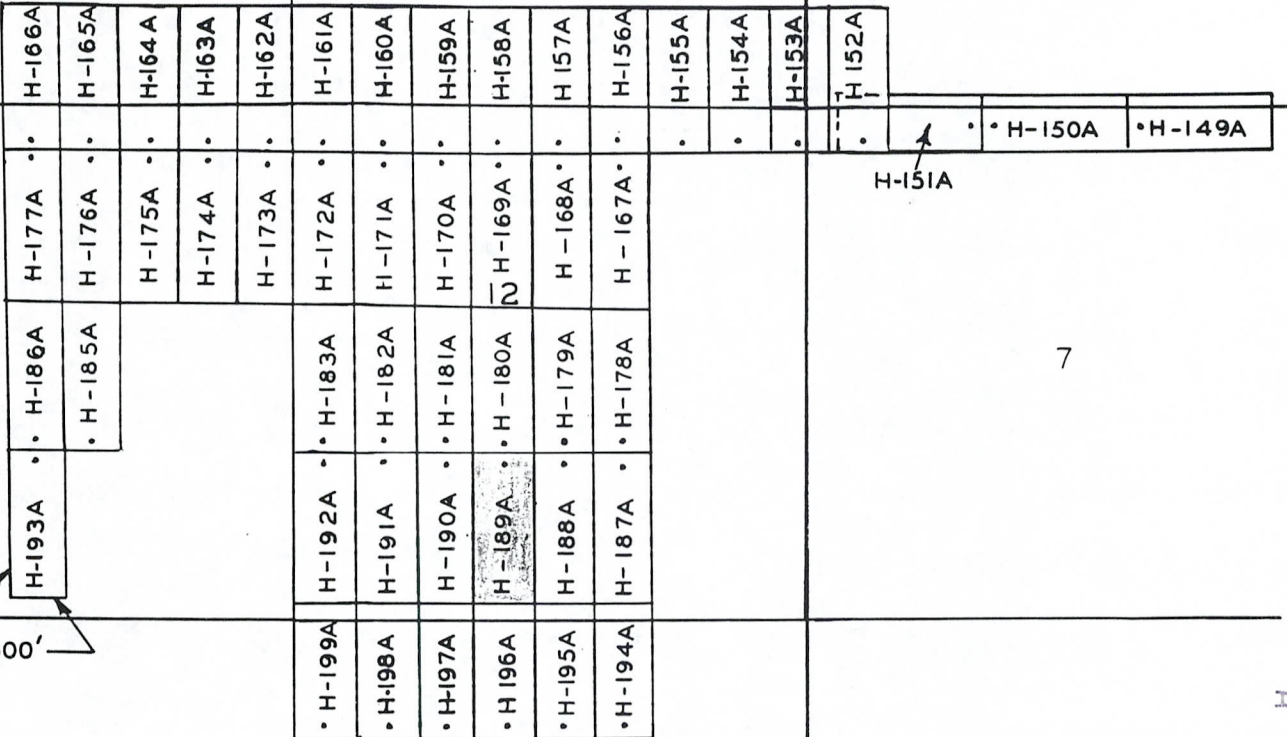
6

R.15 E.  
R.16 E.

N.0° W 1500'

N.90° W. 600'

=



14

13

18

T.18S.

A MC 313680

• 2 X 2 X 4' POSTS

PHOENIX, ARIZONA  
9:00 A.M.

Apr 23 '91

RECEIVED  
BLM. AZ STATE OFFICE

9018

1495

ASARCO Incorporated  
HELVETIA PROPERTY

LODE CLAIMS  
PIMA COUNTY AZ.  
SCALE: 1" = 2000'

RECORDED BY: OKG  
DEPUTY RECORDER  
2077 RD13  
W  
MR T E SCARTACCINI  
ASARCO INC  
PO BOX 5747  
TUCSON AZ 85703



DOCKET: 9018  
PAGE: 1496  
NO. OF PAGES: 2  
SEQUENCE: 91042362  
04/16/91  
LDCATN 14:12:00  
ENVELOPE  
TOTAL \$ 8.00

NOTICE OF LOCATION  
(Lode Claim)

Notice is hereby given that ASARCO Incorporated, whose mailing address is P.O. Box 5747, Tucson, Arizona 85703, by its undersigned agent, makes this location of the H-190A lode mining claim, in the HELVEJA Mining District, County of PIMA, State of Arizona.

The claim is 1500 feet in length along the vein or deposit of mineral bearing rock in place and 600 feet in width (300 feet on either side of the center line of the claim), forming a claim in the shape of a parallelogram. The general course of said claim is from NORTH to SOUTH.

This Notice is posted on the centerline of the claim which location monument is in Section 12, Township 18S, Range 1SE, GSRB&M.

The location monument of said claim is located approx. 3650'S 1500'E from the NE corner of Section 11, Township 18S, Range 1SE, GSRB&M, Arizona and said claim lies within the SW 1/4 of Section 12 T 18 S R 1 SE GSRB&M.

The surface boundaries of the claim are described as follows: Beginning at the discovery monument and running thence 50' NORTH to the center of the end line and the true point of beginning thence (clockwise) 300' E to corner NE, thence 1500' S to corner SE, thence 300' W to center end line, thence 300' W to corner SW, thence 1500' N to corner NW, thence 300' E to point of beginning.

There are seven substantial posts, projecting at least 4 feet above the surface of the ground, or stone monuments, at least 3 feet high, one for the location monument, one at each of the four corners and one at the center of each end line as prescribed by A.R.S. §27-204.

Located, dated and posted on the ground this 6 day of April, 1991.

ASARCO Incorporated

By [Signature]  
Agent

PHOENIX, ARIZONA  
9:00 A.M.

APR 23 1991

RECEIVED  
BLM, AZ STATE OFFICE

9018

1496

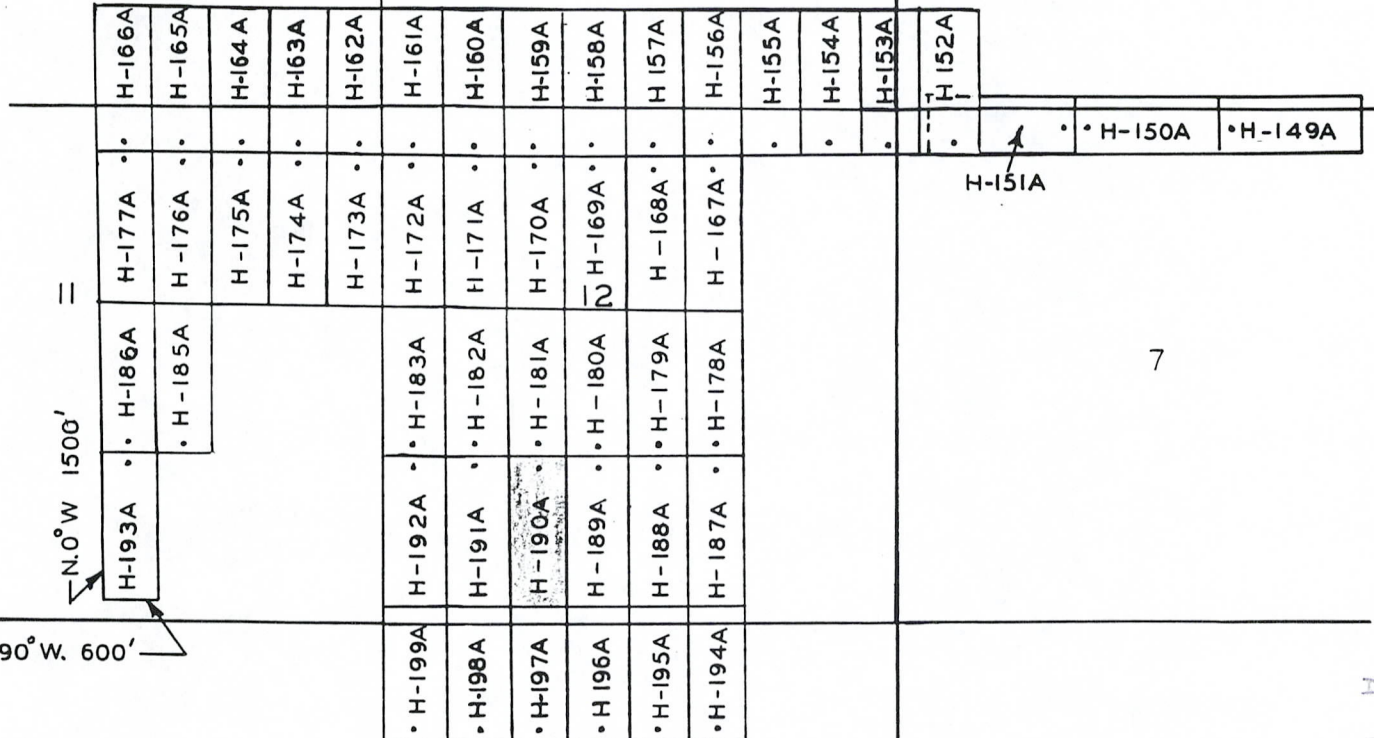
A MC 31368



6

R.15 E.  
R.16 E.

2



7

N.0° W 1500'

N.90° W. 600'

14

13

18

T.18S.

A MC 313681

• 2 X 2 X 4' POSTS

RECEIVED  
BLM. AZ STATE OFFICE  
APR 23 '91  
9:00 A.M.  
PHOENIX, ARIZONA

ASARCO Incorporated  
HELVETIA PROPERTY  
LODE CLAIMS  
PIMA COUNTY AZ.  
SCALE: 1"=2000'

9018

1497

RECORDED BY: OKG  
DEPUTY RECORDER  
2077 RD13



DOCKET: 9018  
PAGE: 1498  
NO. OF PAGES: 2  
SEQUENCE: 91042363  
LOCATN 04/16/91  
14:12:00  
ENVELOPE  
TOTAL \$ 8.00

W  
MR T E SCARTACCINI  
ASARCO INC  
PO BOX 5747  
TUCSON AZ 85703

NOTICE OF LOCATION  
(Lode Claim)

notice is hereby given that ASARCO Incorporated, whose mailing address is P.O. Box 5747, Tucson, Arizona-85703, by its undersigned agent, makes this location of the H-191A lode mining claim, in the HELVENIA Mining District, County of PIMA, State of Arizona.

The claim is 1500 feet in length along the vein or deposit of mineral bearing rock in place and 600 feet in width (300 feet on either side of the center line of the claim), forming a claim in the shape of a parallelogram. The general course of said claim is from NORTH to SOUTH.

This Notice is posted on the centerline of the claim which location monument is in Section 12, Township 18S, Range 15E, GSRB&M.

The location monument of said claim is located approx. 3650' S 900' E from the NE corner of Section 11, Township 18S, Range 15E, GSRB&M, Arizona and said claim lies within the SW 1/4 of Sec 12 T18S R15E GSRB&M.

The surface boundaries of the claim are described as follows: Beginning at the discovery monument and running thence 50' NORTH to the center of the end line and the true point of beginning thence (clockwise) 300' E to corner NE, thence 1500' S to corner SE, thence 300' W to center end line, thence 300' W to corner SW, thence 1500' N to corner NW, thence 300' E to point of beginning.

There are seven substantial posts, projecting at least 4 feet above the surface of the ground, or stone monuments, at least 3 feet high, one for the location monument, one at each of the four corners and one at the center of each end line as prescribed by A.R.S. §27-204.

Located, dated and posted on the ground this 6 day of April, 1991.

ASARCO Incorporated

By [Signature]  
Agent

PHOENIX, ARIZONA  
9:00 A.M.

APR 23 1991

RECEIVED  
B.L.M. AZ STATE OFFICE

9018

1498

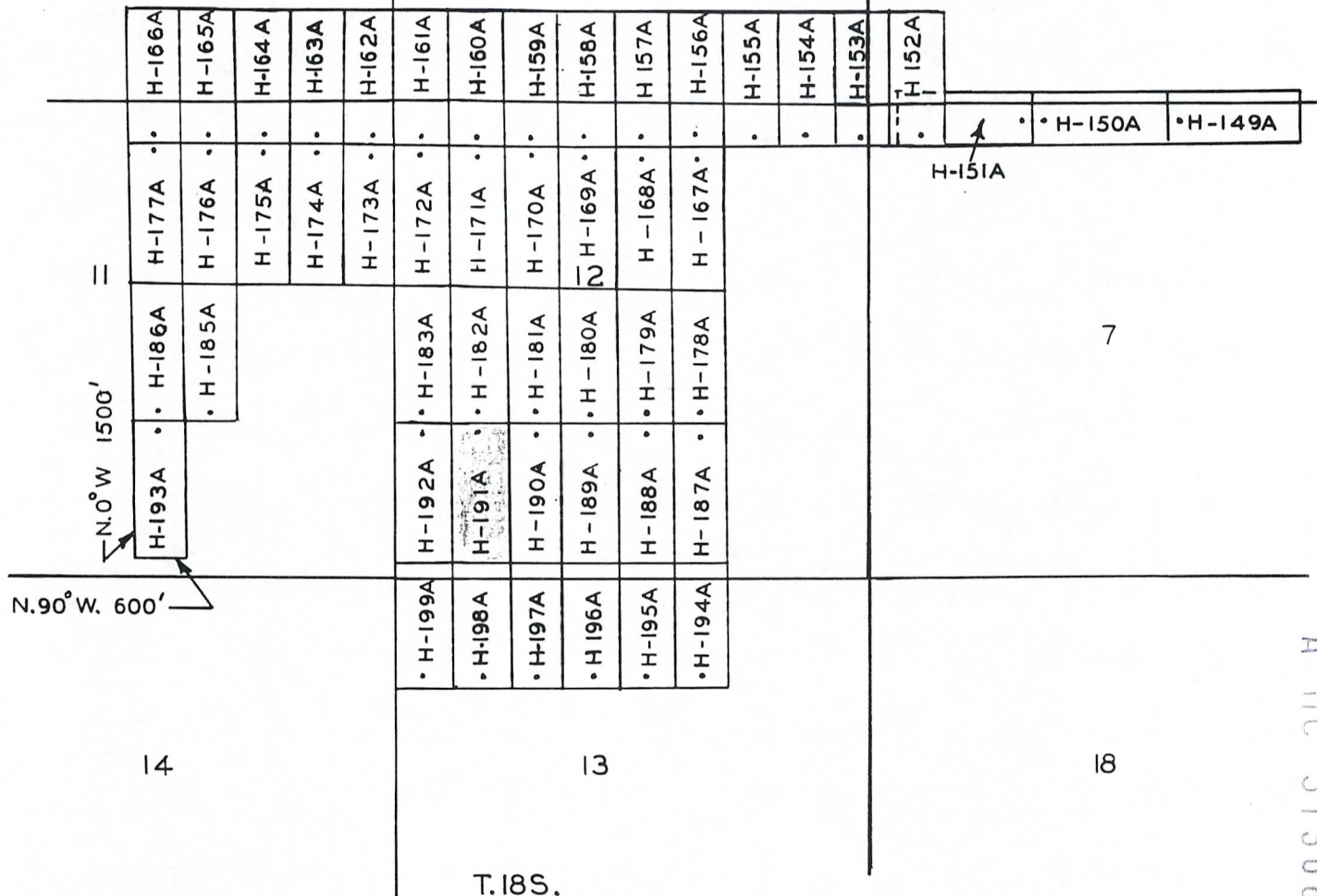
A  
M  
C  
3  
1  
3  
6  
8  
2



R.15 E.  
R.16 E.

6

2



7

14

13

18

T.18S.

A MC 313682

• 2 X 2 X 4' POSTS

RECEIVED  
BLM, AZ STATE OFFICE  
APR 23 '91  
9:00 A.M.  
PHOENIX, ARIZONA

ASARCO Incorporated  
HELVETIA PROPERTY  
LODE CLAIMS  
PIMA COUNTY AZ.  
SCALE: 1" = 2000'

6641 8106

RECORDED BY: OKG  
DEPUTY RECORDER  
2077 RD13



DOCKET: 9018  
PAGE: 1500  
NO. OF PAGES: 2  
SEQUENCE: 91042364  
LOCATN: 04/16/91  
14:12:00  
ENVELOPE  
TOTAL \$ 8.00

W  
MR T E SCARTACCINI  
ASARCO INC  
PO BOX 5747  
TUCSON AZ 85703

NOTICE OF LOCATION  
(Lode Claim)

Notice is hereby given that ASARCO Incorporated, whose mailing address is P.O. Box 5747, Tucson, Arizona 85703, by its undersigned agent, makes this location of the H-192A lode mining claim, in the HELENA Mining District, County of PIMA, State of Arizona.

The claim is 1500 feet in length along the vein or deposit of mineral bearing rock in place and 600 feet in width (300 feet on either side of the center line of the claim), forming a claim in the shape of a parallelogram. The general course of said claim is from NORTH to SOUTH.

This Notice is posted on the centerline of the claim which location monument is in Section 12, Township 18S, Range 15E GSRB&M.

The location monument of said claim is located approx. 3650'S. 300'E from the NE corner of Section 11, Township 18S, Range 15E, GSRB&M, Arizona and said claim lies within the SW 1/4 of Section 12 T18S R15E GSRB&M.

The surface boundaries of the claim are described as follows: Beginning at the discovery monument and running thence 50' NORTH to the center of the end line and the true point of beginning thence (clockwise) 300' E to corner NE, thence 1500'S to corner SE, thence 300' W to center end line, thence 300' W to corner SW, thence 1500' N to corner NW, thence 300' E to point of beginning.

There are seven substantial posts, projecting at least 4 feet above the surface of the ground, or stone monuments, at least 3 feet high, one for the location monument, one at each of the four corners and one at the center of each end line as prescribed by A.R.S. §27-204.

Located, dated and posted on the ground this 6 day of April, 1991.

ASARCO Incorporated

By Della J. A.  
Agent

PHOENIX, ARIZONA  
9:00 AM

APR 23 1991

RECEIVED  
BLM, AZ STATE OFFICE

9018 1500



RECORDED BY: OKG  
DEPUTY RECORDER  
2077 RD13



DOCKET: 9018  
PAGE: 1502  
NO. OF PAGES: 2  
SEQUENCE: 91042365  
04/16/91  
LOCATN 14:12:00  
ENVELOPE  
TOTAL \$ 8.00

W  
MR T E SCARTACCINI  
ASARCO INC  
PO BOX 5747  
TUCSON AZ 85703

NOTICE OF LOCATION  
(Lode Claim)

Notice is hereby given that ASARCO Incorporated, whose mailing address is P.O. Box 5747, Tucson, Arizona 85703, by its undersigned agent, makes this location of the H-194A lode mining claim, in the Helvetia Mining District, County of Pima, State of Arizona.

The claim is 1500 feet in length along the vein or deposit of mineral bearing rock in place and 600 feet in width (300 feet on either side of the center line of the claim), forming a claim in the shape of a parallelogram. The general course of said claim is from North to South.

This Notice is posted on the centerline of the claim which location monument is in Section 13, Township 18S, Range 15E, GSRB&M.

The location monument of said claim is located approx. 6550'S/3300'E from the NW corner of Section 12, Township 18S, Range 15E, GSRB&M, Arizona and said claim lies within the NE 1/4 sec 13 & SE 1/4 sec 12 T 18S R 15E GSRB&M.

The surface boundaries of the claim are described as follows: Beginning at the discovery monument and running thence 50'S to the center of the end line and the true point of beginning thence (clockwise) 300'W to corner SW, thence 1500'N to corner NW, thence 300'E to center end line, thence 300'E to corner NE, thence 1500S to corner SE, thence 300'W to point of beginning.

There are seven substantial posts, projecting at least 4 feet above the surface of the ground, or stone monuments, at least 3 feet high, one for the location monument, one at each of the four corners and one at the center of each end line as prescribed by A.R.S. §27-204.

Located, dated and posted on the ground this 6 day of April, 1991.

ASARCO Incorporated

By [Signature]  
Agent

PHOENIX, ARIZONA  
9:00 A.M.

APR 23 1991

RECEIVED  
BLM, AZ STATE OFFICE

A  
H  
C  
3  
1  
3  
6  
8  
7



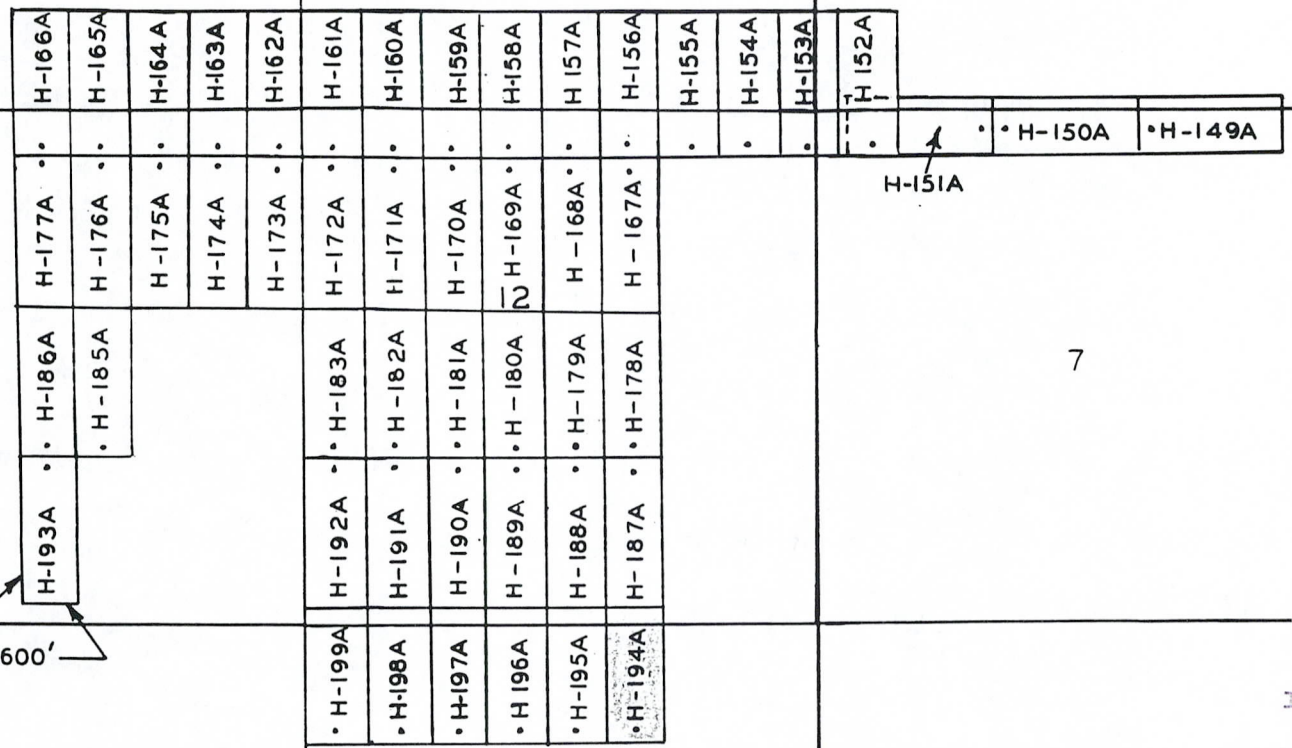


2

1

6

R.15 E.  
R.16 E.



==

N.0°W 1500'

N.90°W. 600'

14

13

18

T.18S.

A MC 313684

• 2 X 2 X 4' POSTS  
PHOENIX ARIZONA  
9:00 A.M.

APR 23 1991

RECEIVED  
BLM. AZ STATE OFFICE

ASARCO Incorporated  
HELVETIA PROPERTY  
LODE CLAIMS  
PIMA COUNTY AZ.  
SCALE: 1"=2000'

9018

1503

RECORDED BY: OKG  
DEPUTY RECORDER  
2077 RD13



DOCKET: 9018  
PAGE: 1504  
NO. OF PAGES: 2  
SEQUENCE: 91042366  
04/16/91  
LOCATN 14:12:00  
ENVELOPE  
TOTAL \$ 8.00

W  
MR T E SCARTACCINI  
ASARCO INC  
PO BOX 5747  
TUCSON AZ 85703

NOTICE OF LOCATION  
(Lode Claim)

Notice is hereby given that ASARCO Incorporated, whose mailing address is P.O. Box 5747, Tucson, Arizona-85703, by its undersigned agent, makes this location of the H-195A lode mining claim, in the HELUGTA Mining District, County of PIMA, State of Arizona.

The claim is 1500 feet in length along the vein or deposit of mineral bearing rock in place and 600 feet in width (300 feet on either side of the centerline of the claim), forming a claim in the shape of a parallelogram. The general course of said claim is from North to South.

This Notice is posted on the centerline of the claim which location monument is in Section 12 813, Township 18S, Range 1SE, GSRB&M.

The location monument of said claim is located approx. 2550S 2700E from the NW corner of Section 12, Township 18S, Range 1SE, GSRB&M, Arizona and said claim lies within the N 1/2 Sec 13 813 T18S R1SE GSRB&M.

The surface boundaries of the claim are described as follows: Beginning at the discovery monument and running thence 50' South to the center of the end line and the true point of beginning thence (clockwise) 300' W to corner SW, thence 1500' N to corner NW, thence 300' E to center end line, thence 300' E to corner NE, thence 1500' S to corner SE, thence 300' W to point of beginning.

There are seven substantial posts, projecting at least 4 feet above the surface of the ground, or stone monuments, at least 3 feet high, one for the location monument, one at each of the four corners and one at the center of each end line as prescribed by A.R.S. §27-204.

Located, dated and posted on the ground this 6 day of April, 1991.

ASARCO Incorporated

By [Signature]  
Agent

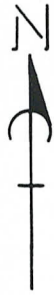
PHOENIX, ARIZONA  
9:00 A.M.  
006

Apr 23 '91

RECEIVED  
BLM, AZ STATE OFFICE

9018 1504

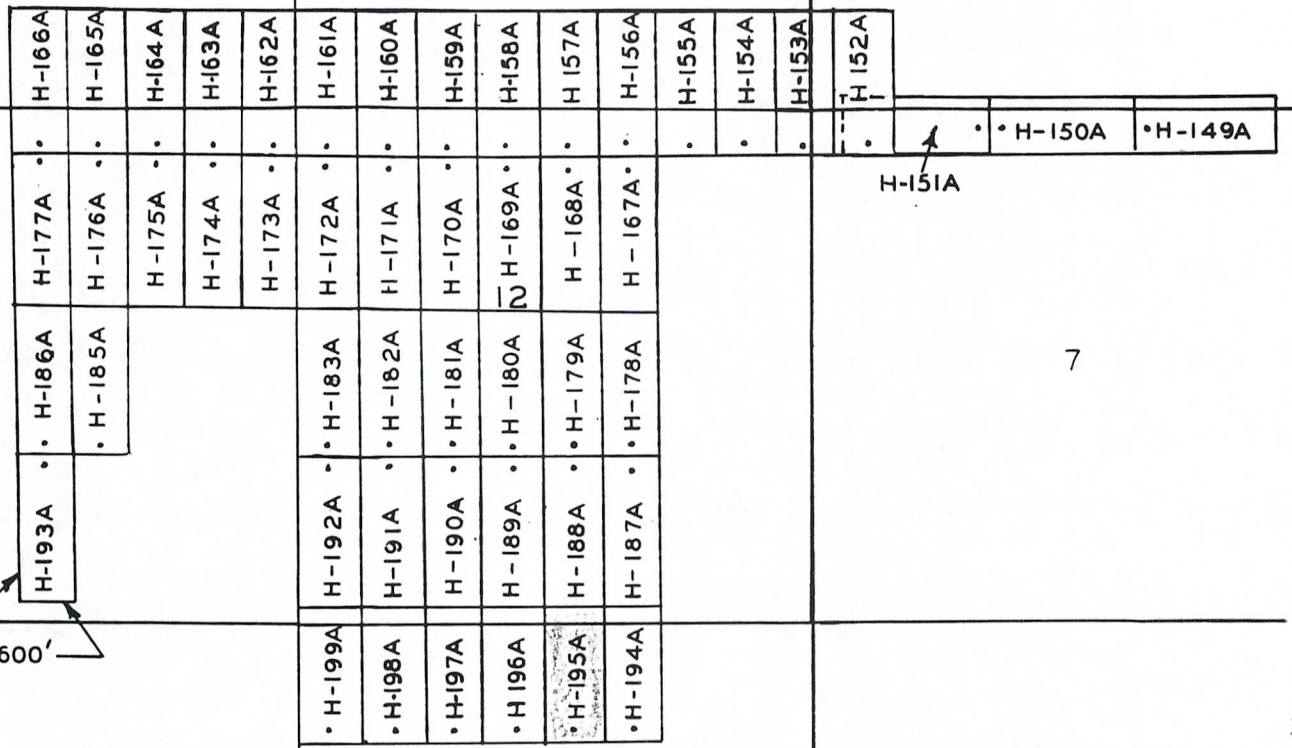
A MC 31368E



6

R.15 E.  
R.16 E.

2



7

N.0° W 1500'

N.90° W. 600'

14

13

18

T.18S.

A MC 313685

• 2 X 2 X 4' POSTS

PHOENIX, ARIZONA  
9:00 A.M.

Apr 23 '91

RECEIVED  
BLM, AZ STATE OFFICE

ASARCO Incorporated  
HELVETIA PROPERTY

LODE CLAIMS  
PIMA COUNTY AZ.  
SCALE: 1" = 2000'

9018 1505

RECORDED BY: OKG  
DEPUTY RECORDER  
2077 RD13



DOCKET: 9018  
PAGE: 1506  
NO. OF PAGES: 2  
SEQUENCE: 91042367  
LOCATN 04/16/91  
14:12:00  
ENVELOPE  
TOTAL \$ 8.00

W  
MR T E SCARTACCINI  
ASARCO INC  
PO BOX 5747  
TUCSON AZ 85703

NOTICE OF LOCATION  
(Lode Claim)

Notice is hereby given that ASARCO Incorporated, whose mailing address is P.O. Box 5747, Tucson, Arizona 85703, by its undersigned agent, makes this location of the H-196A lode mining claim, in the Helvetia Mining District, County of Pima, State of Arizona.

The claim is 1500 feet in length along the vein or deposit of mineral bearing rock in place and 600 feet in width (300 feet on either side of the center line of the claim), forming a claim in the shape of a parallelogram. The general course of said claim is from North to South.

This Notice is posted on the centerline of the claim which location monument is in Section 13, Township 18S, Range 15E, GSRB&M.

The location monument of said claim is located approx. 6550'S/2100'E from the NW corner of Section 12, Township 18S, Range 15E, GSRB&M, Arizona and said claim lies within the NW 1/4 sec 13 & SW 1/4 12 T18S R15E GSRB&M.

The surface boundaries of the claim are described as follows: Beginning at the discovery monument and running thence 50'S to the center of the end line and the true point of beginning thence (clockwise) 300'W to corner SW, thence 1500'N to corner NW, thence 300'E to center end line, thence 300'E to corner NE, thence 1500'S to corner SE, thence 300'W to point of beginning.

There are seven substantial posts, projecting at least 4 feet above the surface of the ground, or stone monuments, at least 3 feet high, one for the location monument, one at each of the four corners and one at the center of each end line as prescribed by A.R.S. §27-204.

Located, dated and posted on the ground this 6 day of April, 1991.

ASARCO Incorporated

By [Signature]  
Agent

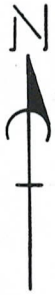
PHOENIX, ARIZONA  
9:00 A.M.

APR 23 1991

RECEIVED  
BLM. AZ STATE OFFICE

9018 1506

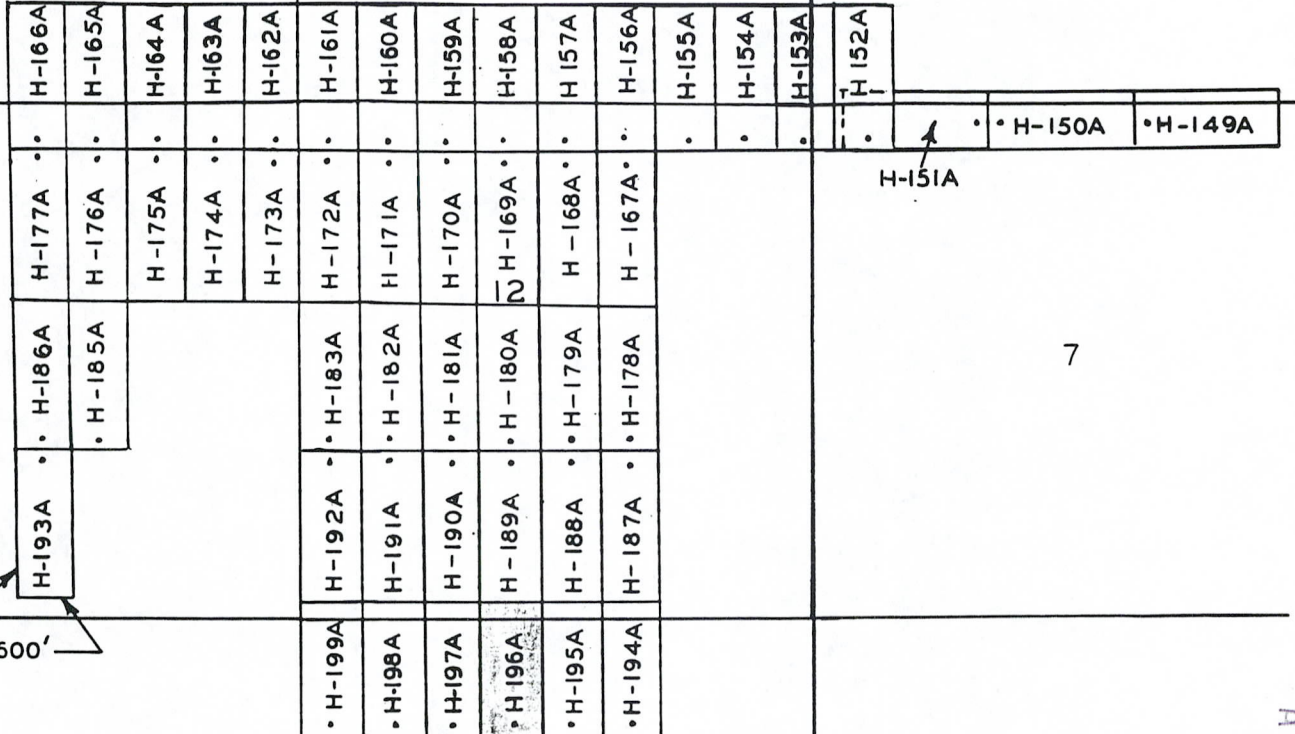
A MC 313686



2

6

R.15 E.  
R.16 E.



N.0° W 1500'  
N.90° W. 600'

=

14

13

18

T.18S.

A M C 313686

• 2 X 2 X 4' POSTS  
PHOENIX, ARIZONA  
9:00 A.M.

Apr 23 '91

RECEIVED  
BLM, AZ STATE OFFICE

ASARCO Incorporated  
HELVETIA PROPERTY

LODE CLAIMS  
PIMA COUNTY AZ.  
SCALE: 1" = 2000'

9018 1507

RECORDED BY: OKG  
DEPUTY RECORDER  
2077 RD13



DOCKET: 9018  
PAGE: 1508  
NO. OF PAGES: 2  
SEQUENCE: 91042368  
LOCATN 04/16/91  
14:12:00  
ENVELOPE  
TOTAL \$ 8.00

W  
MR T E SCARTACCINI  
ASARCO INC  
PO BOX 5747  
TUCSON AZ 85703

NOTICE OF LOCATION  
(Lode Claim)

Notice is hereby given that ASARCO Incorporated, whose mailing address is P.O. Box 5747, Tucson, Arizona 85703, by its undersigned agent, makes this location of the H-197A lode mining claim, in the Helvetia Mining District, County of Pima, State of Arizona.

The claim is 1500 feet in length along the vein or deposit of mineral bearing rock in place and 600 feet in width (300 feet on either side of the center line of the claim), forming a claim in the shape of a parallelogram. The general course of said claim is from North to South.

This Notice is posted on the centerline of the claim which location monument is in Section 13, Township 18S, Range 15E, GSRB&M.

The location monument of said claim is located approx. 6550'S/1500'E from the NW corner of Section 12, Township 18S, Range 15E, GSRB&M, Arizona and said claim lies within the NW 1/4 sec 13 & SW 1/4 sec 12 T18S R15E GSRB&M.

The surface boundaries of the claim are described as follows: Beginning at the discovery monument and running thence 50'S to the center of the end line and the true point of beginning thence (clockwise) 300'W to corner SW, thence 1500'N to corner NW, thence 300'E to center end line, thence 300'E to corner NE, thence 1500'S to corner SE, thence 300'W to point of beginning.

There are seven substantial posts, projecting at least 4 feet above the surface of the ground, or stone monuments, at least 3 feet high, one for the location monument, one at each of the four corners and one at the center of each end line as prescribed by A.R.S. §27-204.

Located, dated and posted on the ground this 6 day of April, 1991.

ASARCO Incorporated

By [Signature]  
Agent

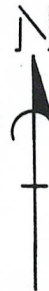
PHOENIX, ARIZONA  
9:00 A.M.

APR 23 1991

RECEIVED  
BLM, AZ STATE OFFICE

9018 1508

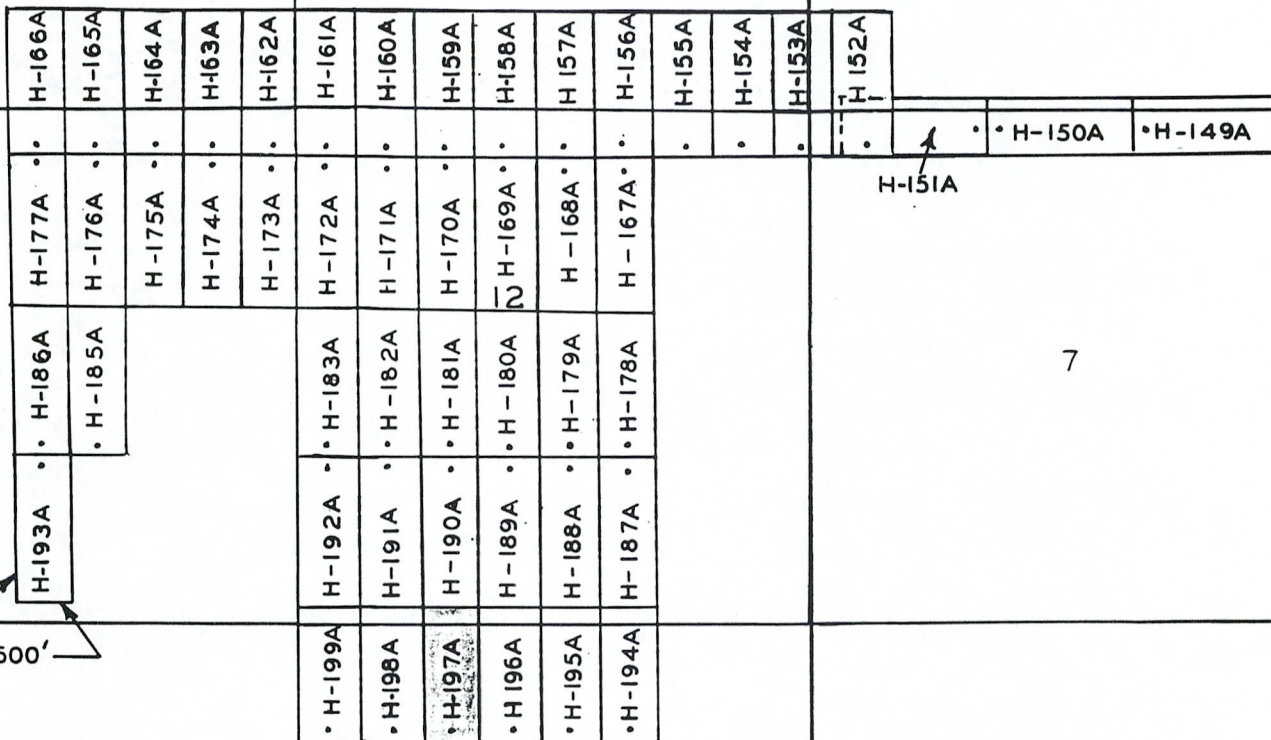
AHC 313687



6

R.15 E.  
R.16 E.

2



7

N.0° W 1500'

N.90° W. 600'

14

13

18

T.18S.

A MC 313687

• 2 x 2 x 4' POSTS

RECEIVED  
BLM. AZ STATE OFFICE  
APR 23 1991  
9:00 A.M.  
PHOENIX, ARIZONA

ASARCO Incorporated  
HELVETIA PROPERTY

LODE CLAIMS  
PIMA COUNTY AZ.  
SCALE: 1" = 2000'

9018

1509

RECORDED BY: OKG  
DEPUTY RECORDER  
2077 RD13  
W  
MR T E SCARTACCINI  
ASARCO INC  
PO BOX 5747  
TUCSON AZ 85703



DOCKET: 9018  
PAGE: 1510  
NO. OF PAGES: 2  
SEQUENCE: 91042369  
DATE: 04/16/91  
LOCATN 14:12:00  
ENVELOPE  
TOTAL \$ 8.00

NOTICE OF LOCATION  
(Lode Claim)

Notice is hereby given that ASARCO Incorporated, whose mailing address is P.O. Box 5747, Tucson, Arizona 85703, by its undersigned agent, makes this location of the H-198A lode mining claim, in the Helvetia Mining District, County of Pima, State of Arizona.

The claim is 1500 feet in length along the vein or deposit of mineral bearing rock in place and 600 feet in width (300 feet on either side of the center line of the claim), forming a claim in the shape of a parallelogram. The general course of said claim is from North to South.

This Notice is posted on the centerline of the claim which location monument is in Section 13, Township 18S, Range 15E, GSR&M.

The location monument of said claim is located approx. 6550S/900'E from the NW corner of Section 12, Township 18S, Range 15E, GSR&M, Arizona and said claim lies within the NW 1/4 sec. 13 & SW 1/4 sec 12 T18S R 15E GSR&M. A

The surface boundaries of the claim are described as follows: Beginning at the discovery monument and running thence 50'S to the center of the end line and the true point of beginning thence (clockwise) 300'W to corner SW, thence 1500'N to corner NW, thence 300'E to center end line, thence 300'E to corner NE, thence 1500'S to corner SE, thence 300'W to point of beginning.

There are seven substantial posts, projecting at least 4 feet above the surface of the ground, or stone monuments, at least 3 feet high, one for the location monument, one at each of the four corners and one at the center of each end line as prescribed by A.R.S. §27-204.

Located, dated and posted on the ground this 6 day of April, 1991.

ASARCO Incorporated

By D. Dallas  
Agent

PHOENIX, ARIZONA  
9:00 A.M.

APR 23 '91

RECEIVED  
BLM, AZ STATE OFFICE

8106

1510

MC 313688

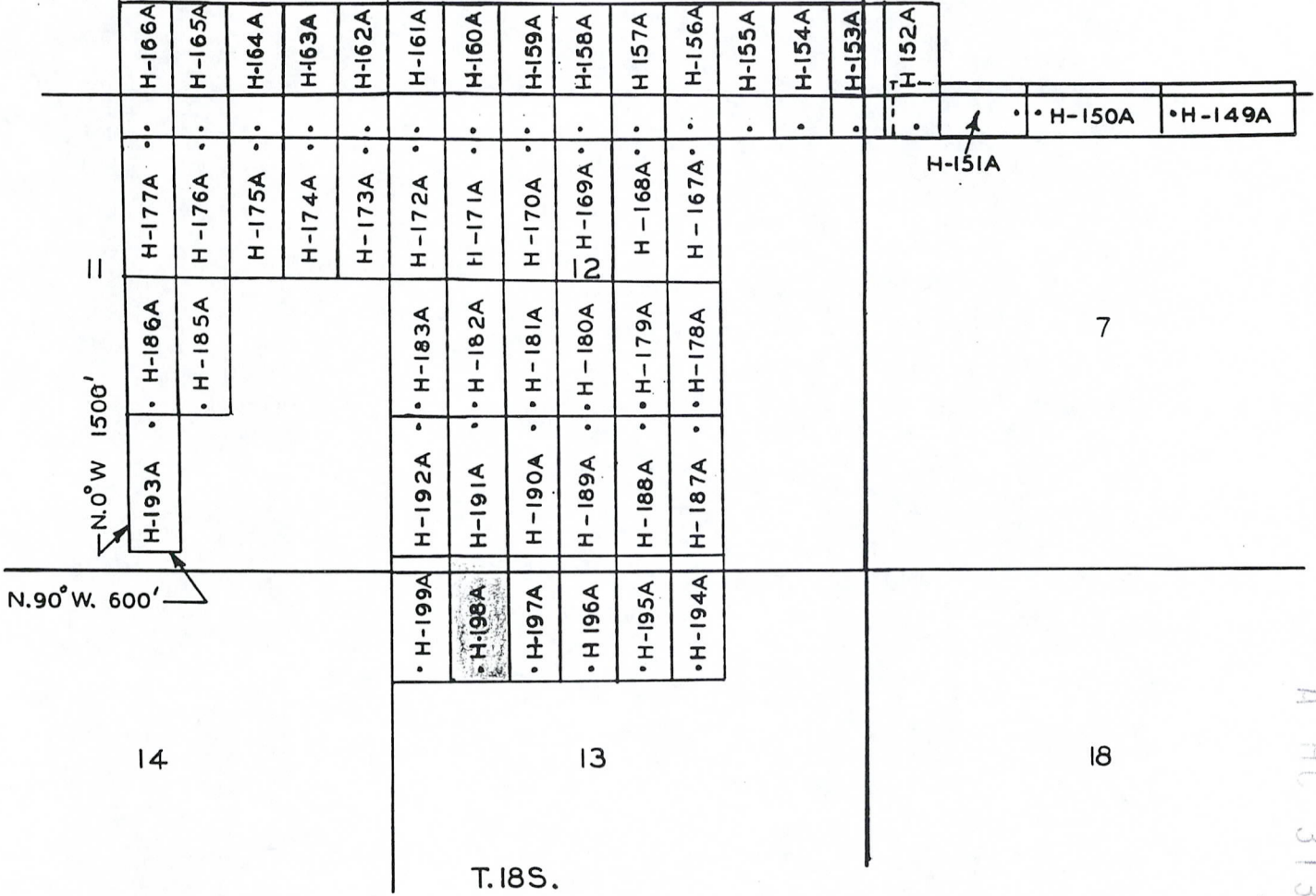




6

R.15 E.  
R.16 E.

2



N.0° W 1500'

N.90° W. 600'

14

13

18

7

T.18S.

• 2 X 2 X 4' POSTS

PHOENIX, ARIZONA  
9:00 A.M.

APR 23 '91

RECEIVED  
BLM, AZ STATE OFFICE

ASARCO Incorporated  
HELVETIA PROPERTY

LODE CLAIMS  
PIMA COUNTY AZ.  
SCALE: 1"=2000'

A MC 313688

9018 1511

RECORDED BY: OKG  
DEPUTY RECORDER  
2077 RD13



DOCKET: 9018  
PAGE: 1512  
NO. OF PAGES: 2  
SEQUENCE: 91042370  
04/16/91  
LOCATN 14:12:00  
ENVELOPE  
TOTAL \$ 8.00

W  
MR T E SCARTACCINI  
ASARCO INC  
PO BOX 5747  
TUCSON AZ 85703

NOTICE OF LOCATION  
(Lode Claim)

Notice is hereby given that ASARCO Incorporated, whose mailing address is P.O. Box 5747, Tucson, Arizona 85703, by its undersigned agent, makes this location of the H-199A lode mining claim, in the Helvetia Mining District, County of Pima, State of Arizona.

The claim is 1500 feet in length, along the vein or deposit of mineral bearing rock in place and 600 feet in width (300 feet on either side of the center line of the claim), forming a claim in the shape of a parallelogram. The general course of said claim is from North to South.

This Notice is posted on the centerline of the claim which location monument is in Section 13, Township 18S, Range 15E, GSRB&M.

The location monument of said claim is located approx. 6550's/300'E from the NW corner of Section 12, Township 18S, Range 15E, GSRB&M, Arizona and said claim lies within the NW 1/4 sec 13 & SW 1/4 sec 12 T18S R 15E GSRB&M.

The surface boundaries of the claim are described as follows: Beginning at the discovery monument and running thence 50'S to the center of the end line and the true point of beginning thence (clockwise) 300'W to corner SW, thence 1500'N to corner NW, thence 300'E to center end line, thence 300'E to corner NE, thence 1500'S to corner SE, thence 300'W to point of beginning.

There are seven substantial posts, projecting at least 4 feet above the surface of the ground, or stone monuments, at least 3 feet high, one for the location monument, one at each of the four corners and one at the center of each end line as prescribed by A.R.S. §27-204.

Located, dated and posted on the ground this 6 day of April, 1991.

ASARCO Incorporated

By [Signature]  
Agent

PHOENIX, ARIZONA  
9:00 A.M.

APR 23 1991

RECEIVED  
BLM, AZ STATE OFFICE

9018 1512

A M C 313689



6

R.15 E.  
R.16 E.

2

7

N.0°W 1500'

N.90°W. 600'

=

H-193A	H-186A	H-177A	H-166A
H-192A	H-183A	H-172A	H-161A
H-191A	H-182A	H-171A	H-160A
H-190A	H-181A	H-170A	H-159A
H-189A	H-180A	H-169A	H-158A
H-188A	H-179A	H-168A	H-157A
H-187A	H-178A	H-167A	H-156A
H-194A			H-155A
H-195A			H-154A
H-196A			H-153A
H-197A			H-152A
H-198A			
H-199A			

H-151A

H-150A    H-149A

14

13

18

T.18S.

A MC 313689

• 2 X 2 X 4' POSTS

PHOENIX, ARIZONA  
9:00 A.M.

Apr 23 '91

RECEIVED  
BLM, AZ STATE OFFICE

ASARCO Incorporated  
HELVETIA PROPERTY

LODE CLAIMS  
PIMA COUNTY AZ.

SCALE: 1"=2000'

9018

1513



# United States Department of the Interior

BUREAU OF LAND MANAGEMENT  
ARIZONA STATE OFFICE  
3707 N. 7TH STREET  
P.O. BOX 16563  
PHOENIX, ARIZONA 85011

(602) 650-0518



IN REPLY REFER TO:

(921-SR)  
A MC 313532 ✓  
331308

710

September 19, 1994

ASARCO INC.  
Box 5747  
Tucson, Arizona 85703

We received the following relocation notice on August 17, 1994:  
A MC 331308 thru A MC 331312, H-172B thru H-176B.

The Bureau of Land Management cannot maintain two files on the same mining claim. Since this is a relocation of a previously filed claim, we are closing our records for A MC 313666 thru A MC 313670, H-172A thru H-176A.

Sincerely,

Mary Jo Yoas  
Chief, Branch of Lands and  
Minerals Operations

RECORDED BY: DKG  
DEPUTY RECORDER  
2077 RD13  
W  
MR T E SCARTACCINI  
ASARCO INC  
PO BOX 5747  
TUCSON AZ 85703



DOCKET: 9018  
PAGE: 1466  
NO. OF PAGES: 2  
SEQUENCE: 91042347  
04/16/91  
LOCATN 14:12:00  
ENVELOPE  
TOTAL \$ 8.00

NOTICE OF LOCATION  
(Lode Claim)

Notice is hereby given that ASARCO Incorporated, whose mailing address is P.O. Box 5747, Tucson, Arizona 85703, by its undersigned agent, makes this location of the H-172A lode mining claim, in the WFLUENA Mining District, County of PIMA, State of Arizona.

The claim is 1500 feet in length along the vein or deposit of mineral bearing rock in place and 600 feet in width (300 feet on either side of the center line of the claim), forming a claim in the shape of a parallelogram. The general course of said claim is from NORTH to SOUTH.

This Notice is posted on the centerline of the claim which location monument is in Section 12, Township 18S, Range 15E, GSRB&M.

The location monument of said claim is located approx 650'S, 300'E from the NE corner of Section 11, Township 18S, Range 15E, GSRB&M, Arizona and said claim lies within the NW 1/4 Sec 12 T 18S R 15E GSRB&M.

The surface boundaries of the claim are described as follows: Beginning at the discovery monument and running thence 50' N to the center of the end line and the true point of beginning thence (clockwise) 300'E to corner NE, thence 1500'S to corner SE, thence 300'W to center end line, thence 300'W to corner SW, thence 1500'N to corner NW, thence 300'E to point of beginning.

There are seven substantial posts, projecting at least 4 feet above the surface of the ground, or stone monuments, at least 3 feet high, one for the location monument, one at each of the four corners and one at the center of each end line as prescribed by A.R.S. §27-204.

Located, dated and posted on the ground this 6 day of April, 1991.

ASARCO Incorporated

By [Signature]  
Agent

PHOENIX, ARIZONA  
9:00 A.M.  
APR 23 1991  
RECEIVED  
BLM, AZ STATE OFFICE  
9018 1466

A MC 313666



6

R.15 E.  
R.16 E.

2

N.0°W 1500'

N.90°W. 600'

11

H-193A	H-186A	H-177A	H-166A
H-185A	H-176A	H-165A	H-165A
	H-175A	H-164A	H-164A
	H-174A	H-163A	H-163A
	H-173A	H-162A	H-162A
	H-172A	H-161A	H-161A
H-192A	H-183A	H-171A	H-160A
H-191A	H-182A	H-170A	H-159A
H-190A	H-181A	H-169A	H-158A
H-189A	H-180A	H-168A	H-157A
H-188A	H-179A	H-167A	H-156A
H-187A	H-178A		H-155A
			H-154A
			H-153A
			H-152A
		H-151A	
		H-150A	
		H-149A	

7

14

13

18

T.18S.

• 2 X 2 X 4' POSTS

PHOENIX, ARIZONA  
9:00 A.M.

Apr 23 '91

RECEIVED  
BLM, AZ STATE OFFICE

ASARCO Incorporated  
HELVETIA PROPERTY

LODE CLAIMS  
PIMA COUNTY, AZ.  
SCALE: 1" = 2000'

A MC 313666

8106 1467

RECORDED BY: OKG  
DEPUTY RECORDER  
2077 RD13



DOCKET: 9018  
PAGE: 1468  
NO. OF PAGES: 2  
SEQUENCE: 91042348  
LOCATN 04/16/91  
14:12:00  
ENVELOPE  
TOTAL \$ 8.00

W  
MR T E SCARTACCINI  
ASARCO INC  
PO BOX 5747  
TUCSON AZ 85703

NOTICE OF LOCATION  
(Lode Claim)

Notice is hereby given that ASARCO Incorporated, whose mailing address is P.O. Box 5747, Tucson, Arizona-85703, by its undersigned agent, makes this location of the H-173A lode mining claim, in the HELVEDIA Mining District, County of PIMA, State of Arizona.

The claim is 1500 feet in length along the vein or deposit of mineral bearing rock in place and 600 feet in width (300 feet on either side of the center line of the claim), forming a claim in the shape of a parallelogram. The general course of said claim is from NORTH to SOUTH.

This Notice is posted on the centerline of the claim which location monument is in Section 11, Township 18S, Range 15E, GSRB&M.

The location monument of said claim is located approx 650' 300'W from the NE corner of Section 11, Township 18S, Range 15E, GSRB&M, Arizona and said claim lies within the NE 1/4 Sec 11 T18S R15E GSRB&M.

The surface boundaries of the claim are described as follows: Beginning at the discovery monument and running thence 50' N to the center of the end line and the true point of beginning thence (clockwise) 300' E to corner NE, thence 1500'S to corner SE, thence 300'W to center end line, thence 300'W to corner SW, thence 1500'N to corner NW, thence 300' E to point of beginning.

There are seven substantial posts, projecting at least 4 feet above the surface of the ground, or stone monuments, at least 3 feet high, one for the location monument, one at each of the four corners and one at the center of each end line as prescribed by A.R.S. §27-204.

Located, dated and posted on the ground this 6 day of April, 1991.

ASARCO Incorporated

By [Signature]  
Agent

A MC 313667

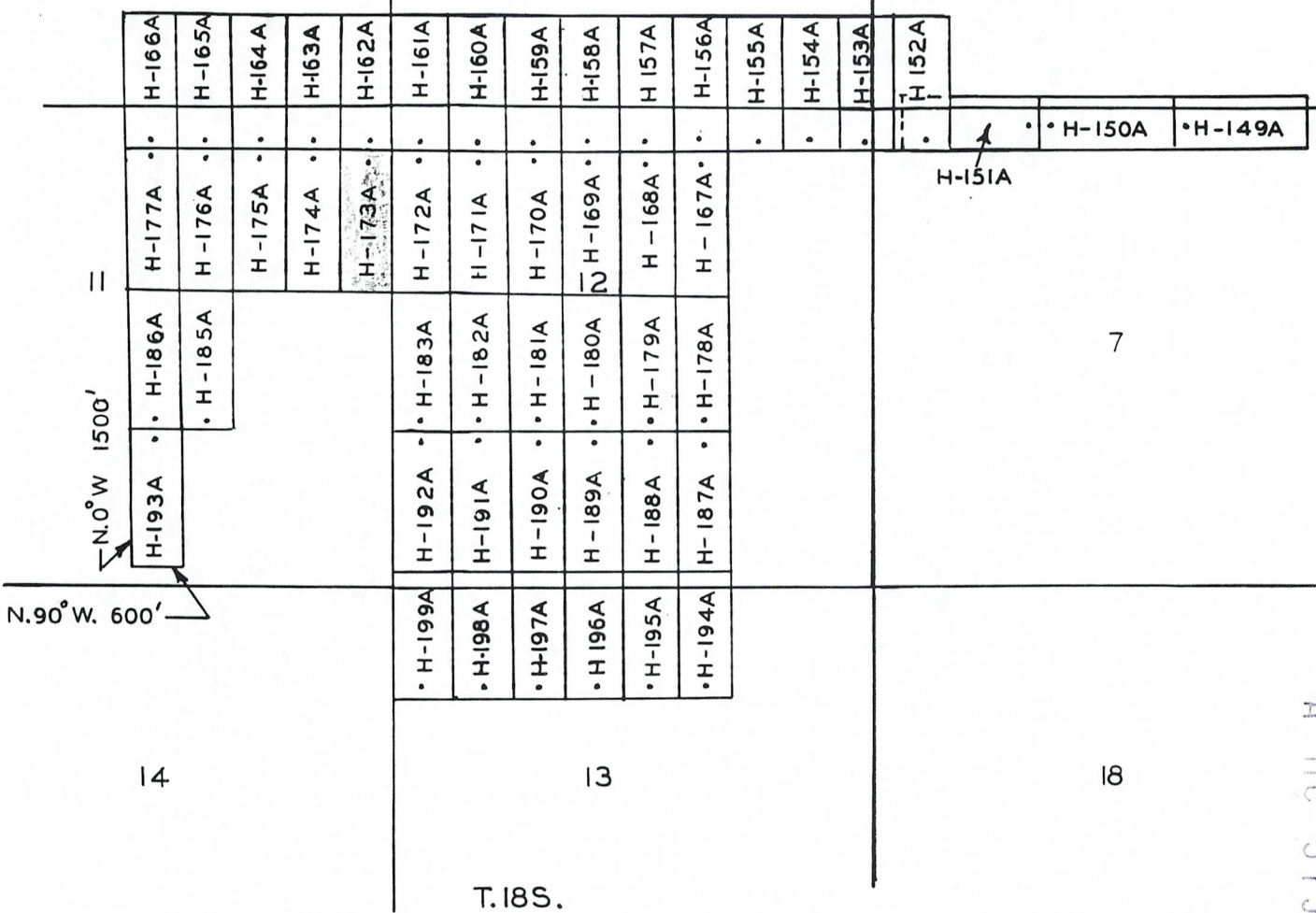
PHOENIX, ARIZONA  
9:00 A.M.  
APR 23 1991  
RECEIVED  
BLM AZ STATE OFFICE  
9018 1468



6

R.15 E.  
R.16 E.

2



N.90° W. 600'

N.0° W 1500'

14

13

18

7

• 2 X 2X4' POSTS

PHOENIX, ARIZONA  
9:00 A.M.

Apr 23 '91

RECEIVED  
B.L.M. AZ STATE OFFICE

ASARCO Incorporated  
HELVETIA PROPERTY

LODE CLAIMS  
PIMA COUNTY AZ.

SCALE: 1" = 2000'

A M C 313667

8106 1469



RECORDED BY: OKG  
DEPUTY RECORDER  
2077 RD13



DOCKET: 9018  
PAGE: 1470  
NO. OF PAGES: 2  
SEQUENCE: 91042349  
LOCATN 04/16/91  
14:12:00  
ENVELOPE  
TOTAL \$ 8.00

W  
MR T E SCARTACCINI  
ASARCO INC  
PO BOX 5747  
TUCSON AZ 85703

NOTICE OF LOCATION  
(Lode Claim)

Notice is hereby given that ASARCO Incorporated, whose mailing address is P.O. Box 5747, Tucson, Arizona 85703, by its undersigned agent, makes this location of the H-174A lode mining claim, in the HELVEN Mining District, County of PIMA, State of Arizona.

The claim is 1500 feet in length along the vein or deposit of mineral bearing rock in place and 600 feet in width (300 feet on either side of the center line of the claim), forming a claim in the shape of a parallelogram. The general course of said claim is from NORTH to SOUTH.

This Notice is posted on the centerline of the claim which location monument is in Section 11, Township 18S, Range 15E, GSRB&M.

The location monument of said claim is located approx. 750'S 900'W from the NE corner of Section 11, Township 18S, Range 15E, GSRB&M, Arizona and said claim lies within the NE 1/4 Sec 11 T18S. R15E GSRB&M.

The surface boundaries of the claim are described as follows: Beginning at the discovery monument and running thence 50' N to the center of the end line and the true point of beginning thence (clockwise) 300' E to corner NE, thence 1500'S to corner SE, thence 300' W to center end line, thence 300' W to corner SW, thence 1500' N to corner NW, thence 300' E to point of beginning.

There are seven substantial posts, projecting at least 4 feet above the surface of the ground, or stone monuments, at least 3 feet high, one for the location monument, one at each of the four corners and one at the center of each end line as prescribed by A.R.S. §27-204.

Located, dated and posted on the ground this 6 day of April, 1991.

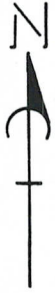
ASARCO Incorporated

By [Signature]  
Agent

PHOENIX, ARIZONA  
9:00 AM  
APR 23 1991  
RECEIVED  
BLM, AZ STATE OFFICE  
9018

1470

A MC 313668



6

R.15 E.  
R.16 E.

2

11

N.0°W 1500'

N.90°W. 600'

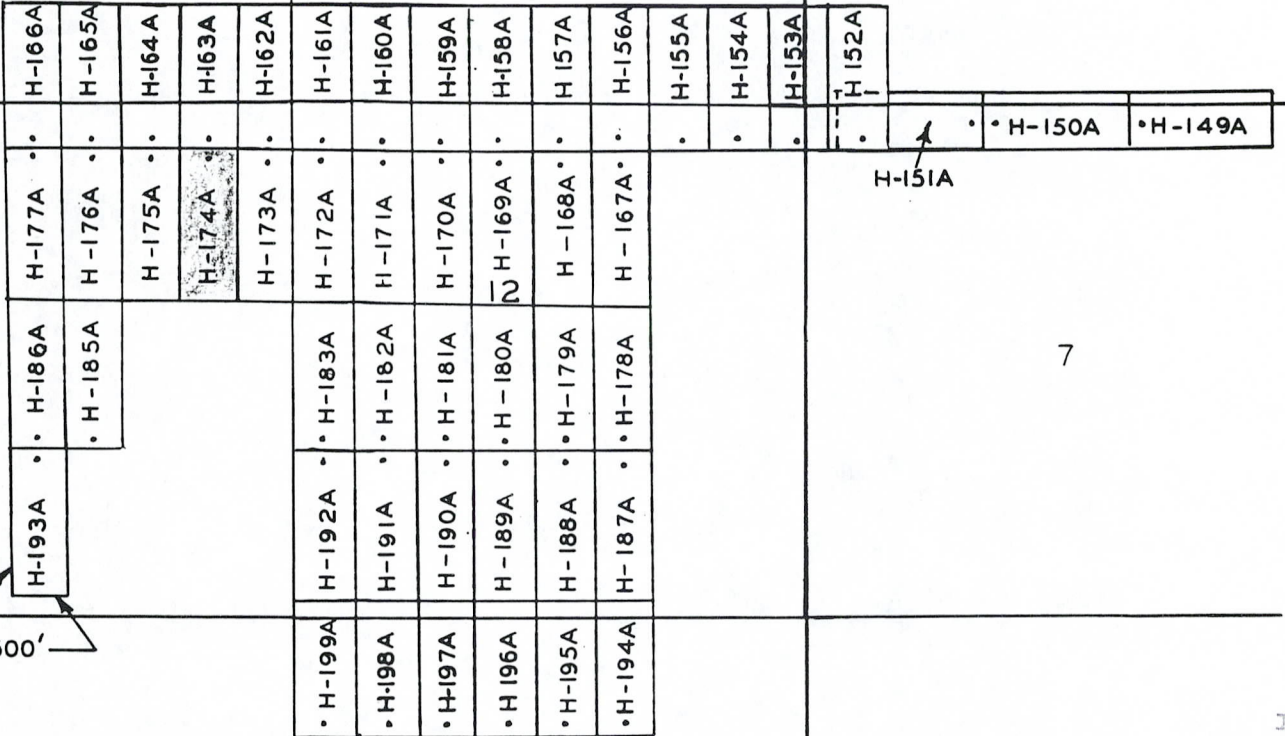
14

13

7

18

T.18S.



• 2 X 2 X 4' POSTS

PHOENIX, ARIZONA  
9:00 A.M.

Apr 23 '91

RECEIVED  
B.L.M. AZ STATE OFFICE

ASARCO Incorporated  
HELVETIA PROPERTY

LODE CLAIMS  
PIMA COUNTY AZ.  
SCALE: 1"=2000'

A MC 313668

8106

1471

RECORDED BY: OKG  
DEPUTY RECORDER  
2077 RD13



DOCKET: 9018  
PAGE: 1472  
NO. OF PAGES: 2  
SEQUENCE: 91042350  
04/16/91  
LOCATN 14:12:00  
ENVELOPE  
TOTAL \$ 8.00

W  
MR T E SCARTACCINI  
ASARCO INC  
PO BOX 5747  
TUCSON AZ 85703

NOTICE OF LOCATION  
(Lode Claim)

Notice is hereby given that ASARCO Incorporated, whose mailing address is P.O. Box 5747, Tucson, Arizona 85703, by its undersigned agent, makes this location of the H-175A lode mining claim, in the ITELVEITA Mining District, County of PIMA, State of Arizona.

The claim is 1500 feet in length along the vein or deposit of mineral bearing rock in place and 600 feet in width (300 feet on either side of the center line of the claim), forming a claim in the shape of a parallelogram. The general course of said claim is from North to South.

This Notice is posted on the centerline of the claim which location monument is in Section 11, Township 18S, Range 15E, GSRB&M.

The location monument of said claim is located approx 650'S x 1500'W from the NE corner of Section 11, Township 18S, Range 15E, GSRB&M, Arizona and said claim lies within the NE 1/4 Sec 11 T18S R15E GSRB&M.

The surface boundaries of the claim are described as follows: Beginning at the discovery monument and running thence 50' N to the center of the end line and the true point of beginning thence (clockwise) 300' E to corner NE, thence 1500'S to corner SE, thence 300' W to center end line, thence 300' W to corner SW, thence 1500' N to corner NW, thence 300' E to point of beginning.

There are seven substantial posts, projecting at least 4 feet above the surface of the ground, or stone monuments, at least 3 feet high, one for the location monument, one at each of the four corners and one at the center of each end line as prescribed by A.R.S. §27-204.

Located, dated and posted on the ground this 6 day of April, 1991.

ASARCO Incorporated

By [Signature]  
Agent

PHOENIX, ARIZONA  
9:00 A.M.  
APR 23 1991  
RECEIVED  
BLM, AZ STATE OFFICE  
9018 1472

A H C 313669



RECORDED BY: OKG  
DEPUTY RECORDER  
2077 RD13



DOCKET: 9018  
PAGE: 1474  
NO. OF PAGES: 2  
SEQUENCE: 91042351  
LOCATN: 04/16/91  
14:12:00  
ENVELOPE  
TOTAL \$ 8.00

W  
MR T E SCARTACCINI  
ASARCO INC  
PO BOX 5747  
TUCSON AZ 85703

NOTICE OF LOCATION  
(Lode Claim)

Notice is hereby given that ASARCO Incorporated, whose mailing address is P.O. Box 5747, Tucson, Arizona 85703, by its undersigned agent, makes this location of the H-170A lode mining claim, in the HELUENA Mining District, County of PIMA, State of Arizona.

The claim is 1500 feet in length along the vein or deposit of mineral bearing rock in place and 600 feet in width (300 feet on either side of the center line of the claim), forming a claim in the shape of a parallelogram. The general course of said claim is from North to South.

This Notice is posted on the centerline of the claim which location monument is in Section 11, Township 18S, Range 15E, GSRB&M.

The location monument of said claim is located approx 650' SE 200' W from the NE corner of Section 11, Township 18S, Range 15E, GSRB&M, Arizona and said claim lies within the NE 1/4 Sec 11 T18S R15E GSRB&M.

The surface boundaries of the claim are described as follows: Beginning at the discovery monument and running thence 50' N to the center of the end line and the true point of beginning thence (clockwise) 300' E to corner NE, thence 1500' S to corner SE, thence 300' W to center end line, thence 300' W to corner SW, thence 1500' N to corner NW, thence 300' E to point of beginning.

There are seven substantial posts, projecting at least 4 feet above the surface of the ground, or stone monuments, at least 3 feet high, one for the location monument, one at each of the four corners and one at the center of each end line as prescribed by A.R.S. §27-204.

Located, dated and posted on the ground this 6 day of April, 1991.

ASARCO Incorporated

By [Signature]  
Agent

PHOENIX, ARIZONA  
6:00 A.M.  
APR 23 1991  
RECEIVED  
BLM, AZ STATE OFFICE  
9018 1474

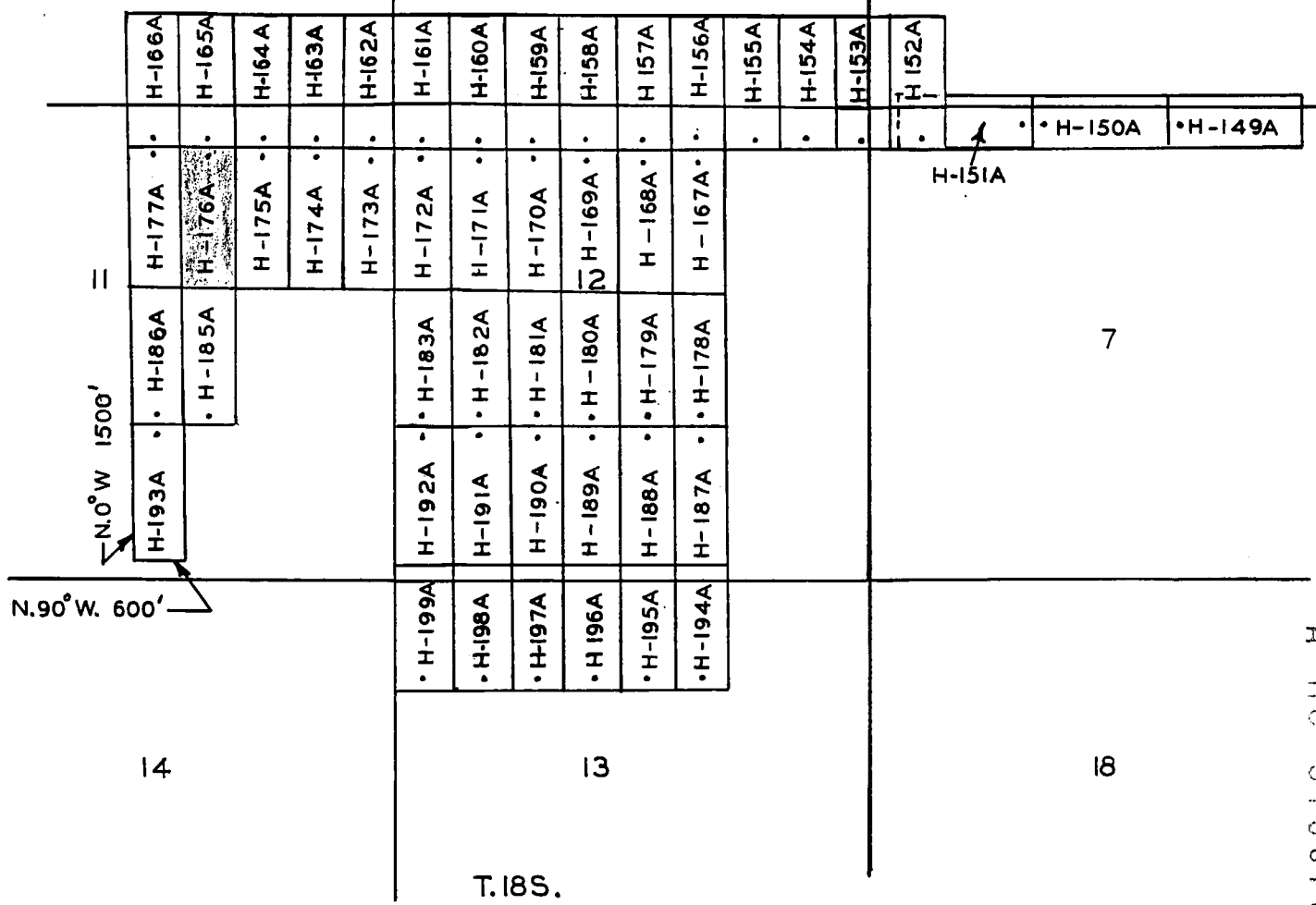
A M C 313670



R.15 E.  
R.16 E.

6

2



7

14

13

18

T.18S.

A MC 313670

2 X 2 X 4 POSTS  
PHOTOGRAPHED  
5:00 AM  
APR 23 1991

RECEIVED  
BLM, AZ STATE OFFICE

ASARCO Incorporated  
HELVETIA PROPERTY  
LODE CLAIMS  
PIMA COUNTY AZ.  
SCALE: 1"=2000'

8106 1475